



# Sandy City, Utah

10000 Centennial Parkway  
Sandy, UT 84070  
Phone: 801-568-7141

## Meeting Agenda

### City Council

*Brooke Christensen, District 1*  
*Maren Barker, District 2*  
*Kristin Coleman-Nicholl, District 3*  
*Chris McCandless, District 4*  
*Steve Fairbanks, At-large*  
*Linda Martinez Saville, At-large*  
*Zach Robinson, At-large*

---

Tuesday, March 19, 2019

5:15 PM

Council Chambers

---

#### \*City Council Tour\*

Web address to view complete packet: <http://sandyutah.legistar.com>

The Sandy City Council has adopted Rules of Procedure which are available at the rear of the Council Chambers and online at: <https://sandy.utah.gov/government/city-council/procedure-guidelines>. Public comment will be taken on all voting items. Each speaker is allowed one minute per voting item, except for noticed Public Hearings in which case each speaker is allowed three minutes. The Citizen Comment sections of the meeting are for issues not listed on the agenda. Each speaker is allowed three minutes to address the Council during Citizen Comments. If a citizen is unable to attend a meeting in person, he or she may provide written comments to the City Council Executive Director by 3:00 PM the day of the Council Meeting to have those comments distributed to the City Council and have them read into the record at the appropriate time.

In compliance with the Americans with Disabilities Act, reasonable accommodations for individuals with disabilities will be provided upon request. For assistance, please call (801) 568-7141.

#### 4:30 Dinner

#### 5:15 Council Tour

[19-086](#)

##### City Council Facilities Tour

1. Sandy City Hall - 10000 S. Centennial Pkwy.
2. Public Utilities Operations - 9150 S. 150 E.
3. Fire Station 31 - 9010 S. 150 E.
4. Animal Control Services - 8715 S. 700 W.
5. Parks and Recreation Building - 440 E. 8680 S.
6. Fire Station 35 - 8186 S. 1300 E.
7. Fire Station 32 - 9475 S. Highland Dr.
8. Fire Station 33 - 2015 E. 11270 S.
9. Fire Station 34 - 10765 S. 700 E.

**Attachments:**

[March 19 Council Facilities Tour](#)



## Staff Report

---

**File #:** 19-086, **Version:** 1

**Date:** 3/19/2019

---

**Agenda Item Title:**

City Council Facilities Tour

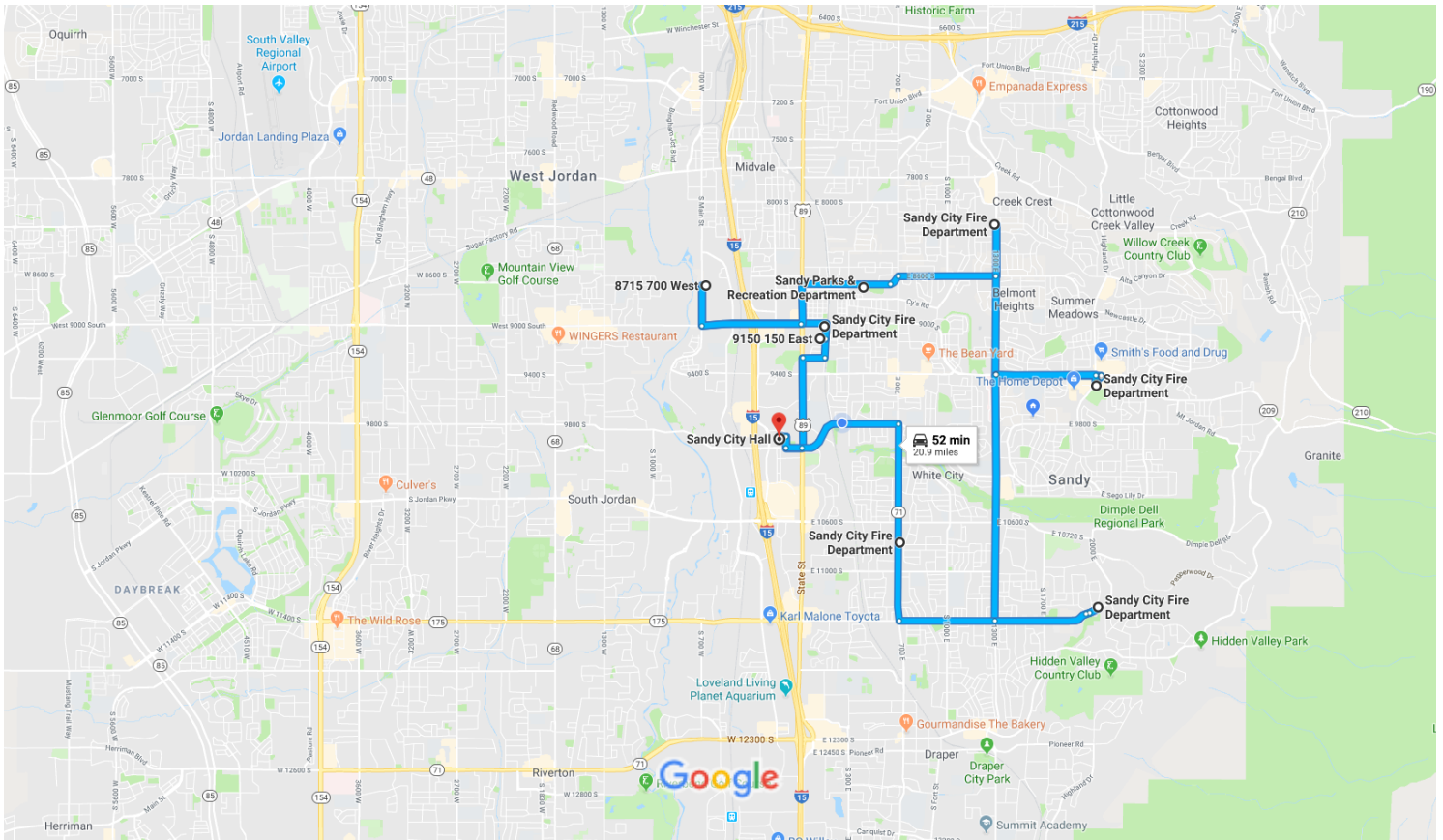
1. Sandy City Hall - 10000 S. Centennial Pkwy.
2. Public Utilities Operations - 9150 S. 150 E.
3. Fire Station 31 - 9010 S. 150 E.
4. Animal Control Services - 8715 S. 700 W.
5. Parks and Recreation Building - 440 E. 8680 S.
6. Fire Station 35 - 8186 S. 1300 E.
7. Fire Station 32 - 9475 S. Highland Dr.
8. Fire Station 33 - 2015 E. 11270 S.
9. Fire Station 34 - 10765 S. 700 E.



## Sandy City Hall to Sandy City Hall

Drive 20.9 miles, 52 min

March 19, 2019 Sandy City Council Facilities Tour



Map data ©2019 Google 1 mi

### Sandy City Hall

10000 Centennial Pkwy, Sandy, UT 84070

- ↑ 1. Head east toward Civic Center Dr  
394 ft
- 2. Turn right onto Civic Center Dr  
0.1 mi
- ↶ 3. Turn left onto 10000 S/Sego Lily Dr  
0.2 mi
- ↶ 4. Use the left 2 lanes to turn left onto State St  
0.9 mi
- 5. Turn right onto 9270 S  
0.2 mi
- ↶ 6. Turn left onto 150 E  
0.2 mi

Destination will be on the left

5 min (1.7 mi)

## 9150 150 E

Sandy, UT 84070

- ↑ 7. Head north on 150 E toward W 9000 S

0.1 mi

20 s (0.1 mi)

## Sandy City Fire Department

9010 150 E, Sandy, UT 84070

- ↑ 8. Head north on 150 E toward W 9000 S

174 ft

- ↩ 9. Turn left onto UT-209 W/W 9000 S

1.3 mi

- ↪ 10. Turn right onto 700 W

 Destination will be on the right

0.4 mi

5 min (1.7 mi)

## 8715 700 W

Sandy, UT 84070

- ↑ 11. Head south on 700 W toward UT-209 E

0.4 mi

- ↩ 12. Turn left at the 1st cross street onto UT-209 E/W 9000 S

1.0 mi

- ↩ 13. Use the left 2 lanes to turn left onto US-89 N/State St

0.4 mi

- ↪ 14. Turn right onto E 8680 S

 Destination will be on the right

0.6 mi

7 min (2.5 mi)

## Sandy Parks & Recreation Department




440 E 8680 S, Sandy, UT 84070

- ↑ 15. Head east on E 8680 S toward S 550 E

0.3 mi

- ↩ 16. Keep left to continue on E 8610 S

0.1 mi





-  17. Slight right onto E 8600 S  
1.0 mi
-  18. Turn left onto 1300 E  
 Destination will be on the left  
0.5 mi

---

5 min (1.9 mi)

## Sandy City Fire Department

8186 1300 E, Sandy, UT 84094

-  19. Head south on 1300 E toward E 8245 S  
1.5 mi
-  20. Use the left 2 lanes to turn left onto 9400 S  
1.1 mi
-  21. Turn right  
85 ft
-  22. Turn right  
0.1 mi




---

6 min (2.7 mi)








## Sandy City Fire Department


9475 S Highland Dr, Sandy, UT 84092

### Continue to 2000 E/Highland Dr

-  23. Head north toward 2000 E/Highland Dr  
23 s (217 ft)
-  24. Turn left toward 2000 E/Highland Dr  
115 ft
-  24. Turn left toward 2000 E/Highland Dr  
102 ft

### Follow 9400 S, 1300 E and E 11400 S to E 11270 S

-  25. Turn right onto 2000 E/Highland Dr  
10 min (4.7 mi)
-  26. Turn left onto 9400 S  
 Pass by Starbucks (on the left)  
292 ft
-  27. Use the left 2 lanes to turn left onto 1300 E  
 Pass by Pizza Hut (on the right in 1.4 mi)  
1.0 mi
-  27. Use the left 2 lanes to turn left onto 1300 E  
2.5 mi
-  28. Turn left onto E 11400 S  
1.0 mi


- ↑ 29. Continue onto E 11370 S  
223 ft
- ↑ 30. Continue onto E 11340 S  
0.1 mi
- ↑ 31. Continue onto E 11270 S  
 Destination will be on the left  
16 ft

---

10 min (4.7 mi)

## Sandy City Fire Department

2015 E 11270 S, Sandy, UT 84092



- ↑ 32. Head southwest on E 11270 S  
16 ft
- ↑ 33. Continue onto E 11340 S  
0.1 mi
- ↑ 34. Continue onto E 11370 S  
223 ft
- ↑ 35. Continue onto E 11400 S  
1.9 mi
- ↪ 36. Turn right onto 700 E  
 Destination will be on the right  
0.8 mi

---

6 min (2.9 mi)

## Sandy City Fire Department

10765 700 E, Sandy, UT 84070

- ↑ 37. Head north on UT-71 N/700 E  
1.2 mi
- ↶ 38. Turn left onto E 9800 S/E Sego Lily Dr  
 Continue to follow E Sego Lily Dr  
1.3 mi
- ↪ 39. Turn right onto Civic Center Dr  
0.1 mi
- ↶ 40. Turn left  
 Destination will be on the left  
394 ft

---

7 min (2.7 mi)

## Sandy City Hall

10000 Centennial Pkwy, Sandy, UT 84070

These directions are for planning purposes only. You may find that construction projects, traffic, weather, or other events may cause conditions to differ from the map results, and you should plan your route accordingly. You must obey all signs or notices regarding your route.