

MOCK ANNEXATION
RESOLUTION # 17-13c

A RESOLUTION INDICATING INTENT TO ANNEX
AN UNINCORPORATED AREA, SETTING A HEARING
TO CONSIDER SUCH AN ANNEXATION, AND
DIRECTING PUBLICATION OF HEARING NOTICE.


The City Council of Sandy City, State of Utah, finds and determines as follows:

1. Sandy City ("City") desires to annex a certain contiguous unincorporated area, totaling approximately 7.84 acres, located at approximately 3202 East 10000 South in Salt Lake County, Utah, and more specifically described in the description attached hereto as Appendix "A".
2. The City is authorized to annex the area without a petition pursuant to Utah Code Annotated §10-2-418.
3. The annexation of that portion of an island or peninsula, leaving unincorporated the remainder of that island or peninsula, is in the City's best interests.

NOW, THEREFORE, BE IT RESOLVED by the City Council of Sandy City, Utah that it does hereby:


1. Indicate the City Council's intent to annex the area described in Appendix "A".
2. Determine that not annexing the entire unincorporated island or unincorporated peninsula is in the City's best interest.
3. Set a public hearing for May 2, 2017, at 7:05 p.m. to consider the annexation.
4. Direct the City Recorder to publish and send notice of such hearing in accordance with Utah Code Annotated §10-2-418.

ADOPTED by the Sandy City Council this 28th day of March, 2017.




Stephen P. Smith, Chair
Sandy City Council

ATTEST:



City Recorder

RECORDED this 30th day of March, 2017.



**Appendix A
of Resolution #17-13c**

**MOCK ANNEXATION DESCRIPTION
MARCH 6, 2016**

Beginning at the southeast corner of the DIMPLE DELL ESTATES ANNEXATION to Sandy City, according to the official plat thereof recorded August 30, 2002 as Entry No. 8338339 in Book 2002P of plats at Page 238 in the office of the Salt Lake County Recorder, said point lies, South 990.00 feet from the Center Quarter Corner of Section 11, Township 3 South, Range 1 East, Salt Lake Base and Meridian; thence departing from the current Sandy City boundary, East 8.36 feet, more or less, to intersect the quarter section line; thence along said quarter section line, South 0°29'01" East 49.47 feet, more or less to the northwest corner of CARDIFF ESTATES SUBDIVISION AMENDED, recorded June 6, 2012 as Entry No. 11405511 in Book 2012P of plats at Page 73 in the office of said Salt Lake County Recorder; thence along the northerly boundary of said CARDIFF ESTATES SUBDIVISION AMENDED, North 89°30'59" East 150.41 feet, more or less; thence North 0°58'00" East 1.03 feet, more or less, to the southwest corner of the FUR HOLLOW ANNEXATION to Sandy City, recorded July 23, 2013 as Entry No. 11690058 in Book 2013P of plats at Page 140 in the office of said Salt Lake County Recorder; thence along the current Sandy City boundary established by said FUR HOLLOW ANNEXATION, North 89°40'00" East 572.50 feet to the southwest corner of the GRANITE POINT ANNEXATION to Sandy City, recorded October 24, 2013 as Entry No. 11747586 in Book 2013P of plats at Page 224 in the office of said Salt Lake County Recorder; thence along the current Sandy City boundary established by said GRANITE POINT ANNEXATION, North 89° 40'00" East 330.99 feet, more or less, to a point in the current Sandy City boundary established by the GARSIDE ANNEXATION to Sandy City, recorded December 29, 2014 as Entry No. 11969103 in Book 2014P of plats at Page 325 in the office of said Salt Lake County Recorder; thence along the current Sandy City Boundary as established by said GARSIDE ANNEXATION the following three (3) courses: (1) South 38.41 feet; (2) South 0°29'01" East 51.23 feet; (3) South 30°13'23" West 231.80 feet, more or less, to the northerly boundary of the BELL CANYON ROAD ANNEXATION to Sandy City, recorded December 17, 2009 as Entry No. 10861404 in Book 2009 of plats at Page 184 in the office of said Salt Lake County Recorder; thence along the current Sandy City boundary as established by said BELL CANYON ROAD ANNEXATION the following three (3) courses: (1) North 89°53'54" West 298.15 feet, more or less; (2) North 1.13 feet; (3) West 741.74 feet to the centerline of Dimple Dell Road and the easterly boundary of the DIMPLE DELL ANNEXATION TO SANDY CITY AMENDED, recorded July 18, 2005 as Entry No. 9435231 in Book 2005P of plats at Page 211 in the office of said Salt Lake County Recorder; thence along said centerline of Dimple Dell Road and the current Sandy City Boundary as established by said DIMPLE DELL ANNEXATION TO SANDY CITY AMENDED the following two (2) courses: (1) Northwesterly 44.84 feet along the arc of a 120.46 foot radius non-tangent curve to the left whose center bears South 89°58'05" West 120.46 feet, has a central angle of 21°19'40" and a chord bearing and length of North 10°41'46" West 44.58 feet; (2) North 21°21'35" West 307.50 feet, more or less, (record = 303.38 feet) to intersect the southerly boundary of said DIMPLE DELL ESTATES ANNEXATION; thence along the current Sandy City boundary as established by said DIMPLE DELL ESTATES ANNEXATION, East 213.74 feet, more or less, (record = 215.48 feet) to the Point of Beginning.

The above described area contains approximately 7.84 acres.