



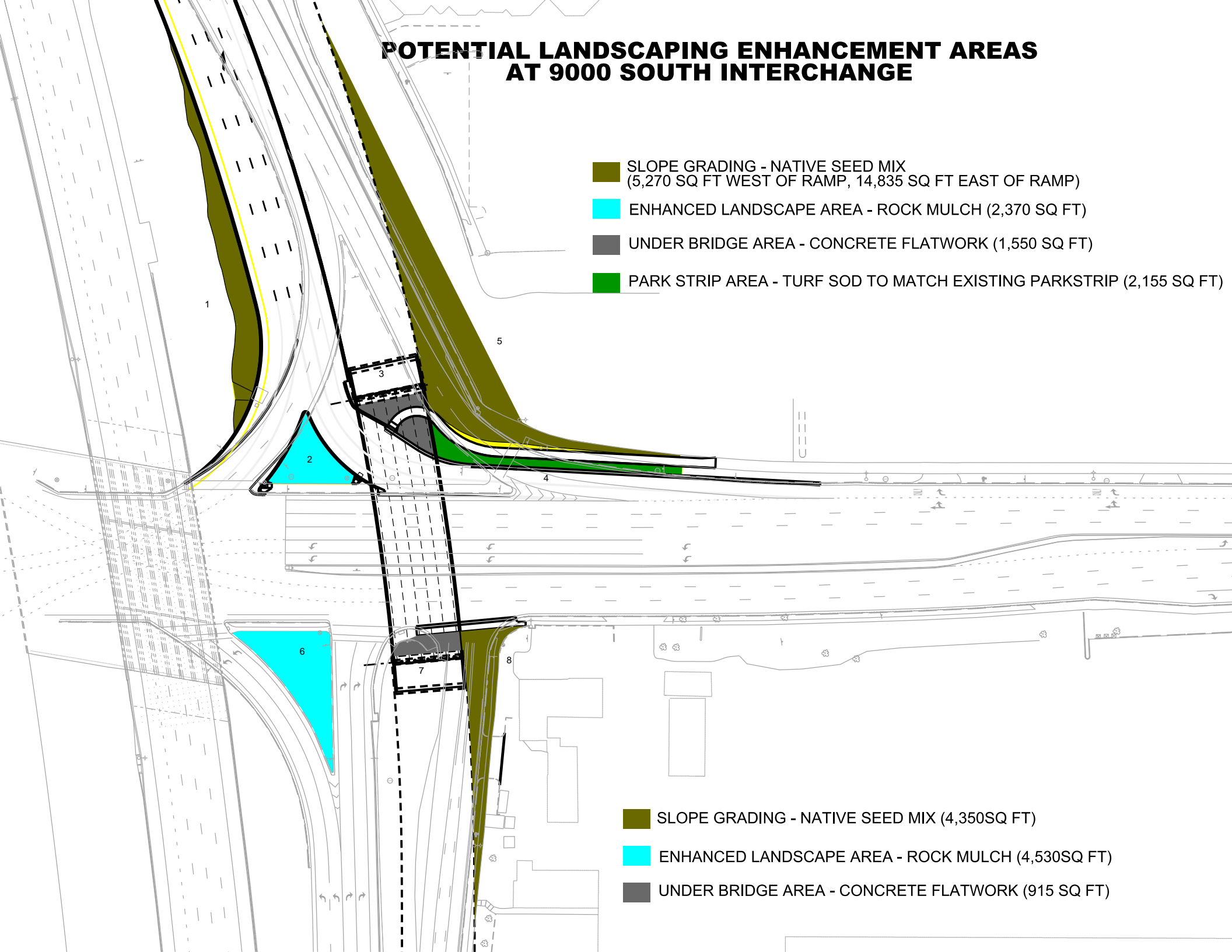





POTENTIAL LANDSCAPING ENHANCEMENT AREAS AT 9000 SOUTH INTERCHANGE

-  SLOPE GRADING - NATIVE SEED MIX (5,270 SQ FT WEST OF RAMP, 14,835 SQ FT EAST OF RAMP)
-  ENHANCED LANDSCAPE AREA - ROCK MULCH (2,370 SQ FT)
-  UNDER BRIDGE AREA - CONCRETE FLATWORK (1,550 SQ FT)
-  PARK STRIP AREA - TURF SOD TO MATCH EXISTING PARKSTRIP (2,155 SQ FT)



-  SLOPE GRADING - NATIVE SEED MIX (4,350SQ FT)
-  ENHANCED LANDSCAPE AREA - ROCK MULCH (4,530SQ FT)
-  UNDER BRIDGE AREA - CONCRETE FLATWORK (915 SQ FT)

POTENTIAL LANDSCAPING ENHANCEMENT AREAS AT 9000 SOUTH INTERCHANGE

NORTH OF 9000 SOUTH

- A - 33,850 SQ FT WEST OF RAMP NOT IMPACTED
- B - 5,270 SQ FT WEST OF RAMP
- C - 4,835 SQ FT EAST OF RAMP
- D - 2,370 SQ FT PORK CHOP
- E - 1,155 SQ FT UNDER BRIDGE
- F - 2,155 SQ FT PARK STRIP AREA

SOUTH OF 9000 SOUTH

- G - 12,250 SLOPE GRADING BETWEEN CD ROAD AND RAMP
- H - 35,360 SQ FT SLOPE GRADING WEST OF RAMP NOT IMPACTED
- I - 4,530 SQ FT PORK CHOP
- J - 915 SQ FT UNDER BRIDGE AREA
- K - 4,350 SQ FT SLOPE GRADING EAST OF CD ROAD

