

**CENTRAL WASATCH COMMISSION
INTERLOCAL AGREEMENT**

This Interlocal Agreement dated as of _____, 2017 (this "Agreement") is entered into by and among the parties hereto (the "Members") pursuant to the provisions of the Interlocal Cooperation Act, Title 11, Chapter 13, Utah Code Annotated 1953, as amended (the "Act").

WITNESSETH:

WHEREAS, the Act provides that two or more public agencies may agree to create a separate legal or administrative entity to accomplish the purpose of their joint or cooperative action, and the Act further provides that one or more public agencies may contract with each other or with a separate legal entity created pursuant to the Act to perform any governmental service, activity or undertaking which each public agency entering into the contract is authorized by law to perform; and

WHEREAS, each of the Members is a "public agency" as defined in the Act and desires to be part of a separate legal entity and political subdivision of the State of Utah to be known as the "Central Wasatch Commission" (the "Commission") to accomplish the purpose of their joint and cooperative action and to vest in the Commission certain powers set forth in the Act and certain powers possessed by each of the Members; and

WHEREAS, many or all of the Members signed the Mountain Accord document (the "Accord") effective July 13, 2015, which is a foundational document that identifies a suite of actions that are recommended to be implemented, in coordination with and subject to local jurisdictional authority, to ensure that future generations can enjoy the activities provided by the Central Wasatch Mountains, while preserving our watershed and natural environments; and

WHEREAS, the Members intend to continue the Accord's robust, collaborative process that builds consensus to provide for the long-term protection of the Central Wasatch Mountains' water, lands, environment, recreational opportunities, economic prosperity, and a transportation system that serves these values; and

WHEREAS, Member Salt Lake City has a major interest in the watershed of the Wasatch Mountains, Member Salt Lake County encompasses the Central Wasatch Canyons, Member Sandy City is adjacent to Little Cottonwood Canyon, and Member Cottonwood Heights is adjacent to both Big Cottonwood Canyon and Little Cottonwood Canyon; and

WHEREAS, the Members are willing and desire to implement the Accord in coordination with and subject to local jurisdictional authority; and

WHEREAS, pursuant to the Act, the Members desire to form and be part of the Commission in order to implement the Accord in coordination with and subject to local jurisdictional authority; and

WHEREAS, all requirements of, and all actions required to be taken pursuant to, the Act and the laws of the State of Utah (the "State") to cause this Agreement to be the legal, valid and binding agreement of each of the Members and to cause the Commission to be duly constituted

and created as a separate legal entity and political subdivision of the State have been observed and taken:

NOW, THEREFORE, the Members agree as follows:

ARTICLE I

PURPOSE OF THIS AGREEMENT

The purpose of this Agreement is to provide for the creation of the Commission and to vest in the Commission the power and authority outlined herein to enable the Commission to accomplish and give effect to the joint and cooperative action of the Members to implement principles of the Accord and other related objectives determined by the Commission in coordination with and subject to local jurisdictional authority.

ARTICLE II

EFFECTIVE DATE AND TERM

This Agreement, having been approved by a resolution adopted by the governing body of each of the Members, filed in the official records of each of the Members and having been approved by a duly authorized attorney or attorneys for each of the Members, shall be effective on and as of the date first written above and, subject to earlier termination pursuant to Article IX, shall be effective for a term of fifty (50) years from such date.

ARTICLE III

CREATION OF THE COMMISSION

Pursuant to the provisions of the Act, the Members hereby create the Commission as a separate legal entity and political subdivision of the State to accomplish the purpose of their joint and cooperative undertaking.

ARTICLE IV

DEFINITIONS

In addition to other capitalized terms defined elsewhere in this Agreement, the following words or phrases shall have the following meanings:

A. "Accord" means the written Mountain Accord document dated effective July 13, 2015, a copy of which is attached hereto without exhibits or signature pages as exhibit "A," which is further described in the above recitals.

C. "Board" means the governing body of the Commission.

E. "Commission" means the Central Wasatch Commission Interlocal entity formed by this Agreement.

F. "Commissioner" means a member of the Board.

- G. **"Member"** means a member of the Commission who is signatory to this Agreement.
- H. **"Member Commissioner"** means a Commissioner appointed by a Member of the Commission. Each Member Commissioner shall be a currently serving elected official of that Member.
- I. **"Mountain Accord"** means a process used by a diverse group of individuals and entities concerned about the Central Wasatch Mountain Area who developed the objectives of the Accord and signed the Accord effective July 13, 2015. The Mountain Accord did not create a separate legal or governmental entity, but instead functioned as a collaborative venture of those who signed the Accord.
- J. **"Appointed Commissioner"** means a Commissioner appointed pursuant to the process provided in Article V. B. (2) who does not represent a specific Member.
- L. **"Project Study Area"** means the geographical study area of focus of the Commission, which is the area commonly referred to as the Mountainous Planning District, and the area of Summit County that is located Westerly of US 40 and Southerly of I-80. As used in this Agreement, "Project Study Area" means the same as "Project Area". (See Exhibit B, a Map of the "Project Study Area".)
- M. **"Mountain Accord Stakeholder Council" or "Council"** means the group of Stakeholders who are appointed by the Board to serve as an advisory body to the Board as described below.
- N. **"Stakeholders"** are individuals and entities that have a direct interest in the objectives of the Accord, some of whom signed the Accord, as identified from time to time by the Board.

ARTICLE V

ORGANIZATION

A. Members. The Commission is initially comprised of the Members that are signatory to this Agreement. Additional Members may be added to the Commission pursuant to the process provided in Article V.B.(3). To become a Member, the governing body of each proposed additional Member must also approve this Agreement by resolution and the proposed Member then shall execute and deliver a counterpart of this Agreement.

B. Board.

(1) *Appointments of Member Commissioners.*

(a) The Mayor or the governing body, as appropriate to the Member's form of government as created by the Laws of Utah 1977, Chapter 48, of each Member shall appoint an elected public official from their respective entity to serve as a Commissioner.

(b) The Salt Lake County Council shall appoint an At-Large County Council Member to represent the interests of the greater Salt Lake County.

(2) Appointed Commissioners. Additional Commissioners who do not represent a specific Member entity may also be appointed to the Board pursuant to the process provided in Article V.B.(3) as follows.

(a) The Members shall appoint a Commissioner to represent the interests of the portion of the Project Area located to the East of the Wasatch Range (i.e. the so-called "Wasatch Back"). Park City and Summit County may jointly nominate an elected or appointed public official for appointment by the Board for this Appointed Commissioner.

(b) The Members shall appoint a Commissioner to represent the interests of the Utah Department of Transportation.

(3) Procedure for Approving Additional Members and Appointed Commissioners.

(a) The appointment of any additional Member or Appointed Commissioner requires:

(i) A majority vote of all Commissioners then serving on the Board;
and

(ii) Approval by the legislative body of each of the Members.

(4) Tenure. Each Commissioner shall serve until his or her tenure as an elected or appointed public official (as applicable) terminates, until his or her successor is duly appointed by the sponsoring Member or the Board (as applicable), or until his or her sponsoring Member (if any) withdraws from the Commission, whichever occurs first. A vacancy on the Board shall be filled in the same manner as the appointment of the Commissioner whose vacancy is being filled.

(5) Compensation and Expenses of Commissioners. Commissioners may not receive compensation or benefits for their service on the Board, but may receive per diem and reimbursement for travel expenses incurred as a Board member at the rates established by the State of Utah, Division of Finance.

(6) Open Meetings Act. Board meetings are subject to the Utah Open and Public Meetings Act.

C. Officers. Bi-annually, the Commissioners shall elect from their membership a Chair, a Co-Chair, a Secretary, and a Treasurer.

D. Voting.

(1) A Commissioner may not delegate the right to vote on Commission matters to any designee; provided, however, that a Commissioner may send a non-voting designee to Commission meetings for the purpose of gathering information for and expressing the viewpoint

of the designee's Commissioner. The Board shall, however, adopt a written protocol for electronic meetings as authorized in the Utah Open and Public Meetings Act.

(2) All actions of the Commission require approval of at least a majority vote of all Commissioners then serving on the Board.

ARTICLE VI

OBJECTIVES AND POWERS

A. Commission Objectives.

(1) To implement the Accord, in coordination with and subject to local jurisdictional authority, the Commission shall pursue the following objectives:

(a) Evaluate, study, prepare reports, and make recommendations concerning the future of the Project Area.

(b) Engage the public and collaborate with Stakeholders concerning the objectives of the Accord.

(c) Develop transportation improvements and solutions that may decrease single-occupancy vehicle use, and increase biking and walking.

(d) Plan and implement visitor amenities, trails, and canyon stewardship.

(e) Conserve and protect watershed and stewardship of natural resources.

(f) Undertake other efforts to ensure the welfare of the Project Area as contemplated by the Accord.

(2) In carrying out its objectives, the Commission shall consider the following aims for the Project Area:

(a) A natural ecosystem that is conserved protected and restored such that it is healthy, functional, and resilient for current and future generations.

(b) A recreation system that provides a range of settings and accommodates current and increasing demand by encouraging high levels of use at thoughtfully designed locations (nodes) with convenient access, while protecting solitude, nature, and other backcountry values.

(c) A sustainable, safe, efficient, multi-modal transportation system that provides year-round choices to residents, visitors and employees; connects to the overall regional transportation network; serves a diversity of commercial and dispersed recreation uses; is integrated within the fabric of community values and lifestyle choices; supports land-use objectives; and is compatible with the unique environmental characteristics of the Project Area.

(d) Broadly shared economic prosperity that enhances quality of life and preserves natural and scenic resources and infrastructure that is attractive, sustainable, and provides opportunity for visitors and residents.

B. Commission Powers. The Commission shall have all powers granted by this Agreement, which are as follows:

(1) To contract generally as approved by the Board, including contracts with public and private entities for any purpose necessary or desirable for dealing with affairs of mutual concern, and to accept all funds, services and other assistance resulting therefrom.

(2) To acquire real and personal property or an undivided, fractional, or other interest in real and personal property, necessary or convenient for the purposes of the Commission.

(3) To acquire, hold, utilize, spend, or dispose of its real and personal property, contributions, grants, and donations of real and personal property, funds, services, and other forms of assistance from persons, firms, corporation, and other private or governmental entities for projects or activities benefitting the Commission's objectives and the public interest.

(4) To act as an agency to receive and disburse federal and state grants, other grants; loans from Members, or funds from private organizations for all Board-approved planning and development programs and projects which are specifically intended to accomplish the Commission's purposes and objectives.

(5) To hire and discharge a staff, including appointing an executive director, administrator and consultants, and to employ and discharge such other persons as the Board deems appropriate for the proper administration of the Commission. The Board shall have the general supervisory and policy control over the day-to-day decisions and administrative activities of such persons.

(6) To transfer and accept the transfer of contracts and inter-local agreements by and between Stakeholders, vendors, contractors and public agencies.

(7) To adopt, amend and repeal bylaws, resolutions, rules and regulations with respect to its powers and functions and not inconsistent with the provisions of the Act or this Agreement.

(8) To provide for insurance, including self-insurance, of any property or operations of the Commission or of its Members, directors, officers and employees, against any risk or hazard, and to indemnify its Members, directors, officers and employees against any risk or hazard.

(9) To sue or be sued.

(10) To levy and collect fees and charges as may be appropriate to discharge its responsibility for the acquisition, construction, operation, maintenance, and improvement of any asset of the Commission. Such fees or charges shall comply with State law requirements and limitations.

(11) To invest funds as permitted by law.

(12) To issue bonds, notes or other obligations for the purposes for which the Commission was created, and assign, pledge or otherwise convey as security for the payment of any such bonds, notes or other obligations, the revenues and receipts derived from or in connection with all or part of a Commission asset, which assignment, pledge or other conveyance

may, if so determined by the Members, rank prior in right to any other obligation except taxes, or payments in lieu of taxes, if any, payable to the State or its political subdivisions. No bonds, notes or obligations of the Commission will be a debt of a Member without the approval of the legislative body of such Member. The legislative body of any Member that imposes a tax, fee, or other revenue stream that secures a bond issued by the Commission must approve the bond.

C. Limitations on Commission Powers. Notwithstanding anything to the contrary in this Agreement:

(1) The Commission has no authority to, nor does it, supplant any powers of its Members as set forth in the Utah Constitution, state law, county or municipal ordinance, or other powers specifically given to them; nor does the Commission have superseding authority over other government entities and jurisdictions; nor does the Commission have the authority to require alterations of duly adopted plans or decisions of any agency or jurisdiction.

(2) The Commission may not limit or otherwise affect a municipality's authority with respect to development on land within the jurisdiction of the municipality or to protect its watershed through extraterritorial jurisdiction.

(3) The Commission may not limit or otherwise affect a county's authority with respect to the development on land within the jurisdiction of the county.

(4) The Commission may not limit or otherwise affect the taxing authority or tax revenues of any governmental entity.

(5) The Commission may not impose a fee or other revenue stream unless the fee or other revenue stream is approved by the legislative body of each Member.

(6) The Commission may not limit or otherwise affect the protection of the watershed of the Project Area.

(7) The Commission may not exercise the powers set forth in sections (B)(2), (B)(9) or (B)(10) of this Article VI without first notifying the legislative body of each Member.

ARTICLE VII

THE MOUNTAIN ACCORD STAKEHOLDERS COUNCIL

A. Organization. The Board shall empanel an advisory body to the Board known as the "Mountain Accord Stakeholders Council," which shall include 28-35 Stakeholders.

(1) The Council shall be appointed by the Board.

(2) The Board shall appoint a Chair and a Vice-Chair of the Council, who shall serve two-year terms that expire on June 30, or until their successors are appointed.

(3) Council members will serve for a four-year term ending on June 30th; however, at the first meeting of the Council, half of the Council members will be assigned a two-year term by the Chair. Those receiving two-year terms may be candidates for a subsequent four-year term at the expiration of their initial terms expiring on the first June 30th that is at least two years after

their appointment so that every two years approximately half of the Council member slots will be designated for new four-year terms. There will be no restriction on the number of terms a Council member may serve. The Council may provide the Board with a list of recommended replacements when there is a need for replacements.

(4) Council members may not receive compensation or benefits for their service on the Council.

(5) Council members may be removed by the Board for such cause as the Board deems appropriate.

B. Objectives of the Council.

(1) The Council is advisory to the Board.

(2) Council meetings are subject to the Utah Open and Public Meetings Act.

(3) The Council will meet as frequently as they choose; however, at least once a year they will meet in a public, noticed meeting of the Board to report on the Council's activities and future work.

(4) Commissioners may attend or may send a designee to participate in Council meetings.

(5) Council members are expected to attend Council meetings if at all possible.

(6) Council members may assist the Commission by communicating regularly with residents, interested parties, associations, networks and associates about Commission actions, projects, and Council meetings and work groups.

(7) Council members agree to:

(a) Support a consensus-based process for issues impacting the Project Study Area.

(b) Share information.

(c) Be collaborative and allow others to express their opinion and viewpoint.

(8) The Council may consult with the Board and/or with Commission staff and its consultants with respect to the technical aspects of the Commission's work and provide expertise and resources to inform the Commission's decision making.

(9) The Council may gather information, conduct fact-finding, counsel together, provide analysis, conduct feasibility studies, and otherwise collaborate with broader constituencies with interests in the Project Area in order to make suggestions, recommendations and proposals to the Board and the Commission's staff and consultants. The Council may consult with the Board and/or with Commission staff and its consultants with respect to the technical aspects of the Commission's work.

ARTICLE VIII

FINANCING AND BUDGET; DISPOSITION OF ASSETS; INSURANCE

A. Annual Budget.

The Board shall adopt annually a budget for the Commission for the next fiscal (July 1 - June 30) year which shall set forth in reasonable detail the Commission's revenues and receipts as well as its operating, capital and administrative expenses, together with such other information as shall be necessary or desirable in connection with the Commission's operations. The Board may revise and amend each annual budget during the course of that budget year to the extent necessary or desirable.

B. Voluntary Appropriations by the Members.

Pursuant to the Act and in addition to any contractual obligations that may be undertaken by any of the Members pursuant to a loan agreement, financing agreement or other agreement with the Commission, each of the Members may appropriate funds, supply tangible or intangible property and provide personnel and services to the Commission to the extent permitted by law to enable or assist the Commission in the accomplishment of its purposes.

C. Insurance.

(1) Each Member shall be solely responsible for providing (a) workers compensation coverage for its agents, representatives, officers, employees, or contractors as required by law, and (b) insurance, including self-insurance, in an amount at least equivalent to the governmental immunity limits prescribed by State law, to cover liability arising out of such Member's negligent acts or omissions under this Agreement.

(2) The Commission shall purchase insurance, independent of the insurance maintained by each Member, to provide protection for the Commission's operations including, but not limited to (a) insurance to cover the liability arising out of its negligent acts and or omissions, (b) worker's compensation insurance for its agents, representatives, officers, employees, or contractors, as required by law, and (c) directors and officers liability insurance.

ARTICLE IX

WITHDRAWAL, TERMINATION, AND DISSOLUTION

A. Withdrawal.

(1) No Member that is a party to an existing obligation to the Commission may withdraw from the Commission while and so long as any obligations of the Commission are outstanding that are secured or payable, in whole or in part, from the amounts payable by such Member under any written agreement with the Commission.

(2) Any Member that is not a party to any written agreement with the Commission may withdraw as a Member of the Commission at any time without the consent of the Commission, provided that the withdrawing Member shall file notice of withdrawal with the Board at least 90 days before the intended effective date of withdrawal. Any withdrawn Member

shall remain obligated to the Commission for any liabilities imposed by law or that arose from facts or circumstances occurring during that Member's tenure on the Commission.

B. Termination. The Commission may terminate the membership of any Member that is not a party to any existing payment agreement with the Commission only upon the majority vote of all Commissioners then serving on the Board; provided that such Member shall have been given at least 60 days' prior written notice of the proposed termination and an appropriate opportunity to respond to the Board concerning the proposed termination. Any such termination shall be effective 90 days after the Board files with the governing body of such Member a certified copy of the Board's resolution effecting such termination.

C. Treatment of Contributions Upon Withdrawal or Termination. Upon withdrawal of any Member or termination of the membership of any Member, all amounts theretofore paid or contributed by such Member shall be and remain the property of the Commission and no part thereof shall be refunded to the withdrawn or terminated Member.

D. Dissolution. Upon final payment and upon the complete performance or satisfaction of performance by the Commission and its Members of all contracts entered into in connection with work of the Commission, this Agreement shall terminate upon adoption of a resolution of the Board providing for such termination which is approved by the majority vote of all Commissioners then serving on the Board. Any remaining net assets of the Commission shall be distributed among the then Members pro rata based on prior contributions or upon such other basis as the Board shall determine to be fair and equitable at the time.

ARTICLE X

AMENDMENTS AND SUPPLEMENTS

A. Amendments. This Agreement may be amended from time to time upon the majority vote of all Commissioners then serving on the Board, and approval by the legislative body of each of the Members.

B. Supplement for Additional Members. This Agreement may be supplemented from time to time to add additional Members as provided in Article V, above.

ARTICLE XI

DISPUTE RESOLUTION

A. Dispute Resolution. Any dispute, controversy or claims arising out of or relating to this Agreement or the breach, termination, interpretation, or invalidity thereof (a "Dispute") will be resolved as follows:

(1) The Members will endeavor for a period of one month to resolve the Dispute by negotiation, including by scheduling face-to-face meetings with representatives of the Members.

(2) If negotiations are unsuccessful, the representatives of the Members will, at the request of any other Member, attempt to mediate the Dispute before a mutually acceptable

mediator. The mediation will be completed within two months of the request for meditation unless the requesting Member extends the period in writing.

(3) If the Dispute is not successfully mediated, the Members may pursue any available remedies in District Court for the State of Utah.

ARTICLE XII MISCELLANEOUS

A. **Members not Partners.** The Members shall not be deemed to be partners, joint ventures or associated in any manner that obligates any Member for the obligations, defaults or miscarriages of any other Member or of the Commission.

B. **Governing Law.** This Agreement shall be construed under and in accordance with the Act and the laws of the State of Utah.

C. **Execution in Counterparts.** This Agreement may be executed in one or more counterparts, each of which shall constitute an original.

D. **Severability.** Should any term or provision of this be determined to be illegal, void or unenforceable by a court of competent jurisdiction, such term or provision shall be deemed to be severed from this Agreement and the validity and enforceability of the remaining provisions of this Agreement shall not be affected; provided, however, that in lieu of such illegal, invalid, or unenforceable provision, the Members shall negotiate in good faith to formulate a substitute, legal, valid, and enforceable provision that most nearly implements the Members' intent in entering into this Agreement, and this Agreement shall be deemed so amended upon the majority vote of all Commissioners then serving on the Board

E. **Governmental Entities.** The Commission and the Members are governmental entities as set forth in the Governmental Immunity Act of Utah, Title 63, Chapter 7 of the Utah Code Annotated (the "Immunity Act"). Consistent with the terms of the Immunity Act, and as provided herein, it is mutually agreed that the Commission and the Members are each responsible for their own wrongful and negligent acts which are committed by them or their agents, officials or employees. The Commission and the Members do not waive any defenses otherwise available under the Immunity Act, nor does any Member or the Commission waive any limits of liability currently provided by the Immunity Act which immunity and damage caps are expressly preserved and retained.

F. **Additional Interlocal Act Requirements.** In satisfaction of the requirements of the Act, and in connection with this Agreement, the Members further agree as follows:

(1) This Agreement shall be approved by each Member pursuant to Section 11-13-202.5 of the Act;

(2) This Agreement shall be reviewed as to proper form and compliance with applicable law by a duly authorized attorney on behalf of each Member, pursuant to Section 11-13-202.5 of the Act;

(3) A duly executed original counterpart of this Agreement shall be filed with the keeper of records of each Member, pursuant to Section 11-13-209 of the Act;

(4) Except as otherwise specifically provided herein, each Member shall be responsible for its own costs of any action taken pursuant to this Agreement, and for any financing of such costs.

G. Authorization. Each of the Members represents and warrants to the others that the warranting Member has taken all steps, including the publication of public notice where necessary, in order to authorize the execution, delivery, and performance of this Agreement by each such Member.

H. Incorporation of Recitals. The recitals set forth above are hereby incorporated by reference as part of this Agreement.

I. Representation and Warranties.

(1) Each Member represents and warrants that it is a public agency and political subdivision of the State and is authorized to enter into this Agreement and to carry out its obligations under this Agreement and that the execution and delivery of this Agreement does not violate under any law, order, regulation, or rule to which such Member is subject or give rise to a default under any contract or other agreement to which such Member is a party.

(2) Each Member represents and warrants that there is no litigation or legal or governmental action, proceeding, inquiry or investigation pending or threatened by governmental authorities or others or to which such Member is a party or to which any of its property is subject which, if determined adversely to the Member, would individually or in the aggregate affect the validity or the enforceability of this Agreement with respect to the Member, or otherwise materially adversely affect the ability of the Member to comply with its obligations under this Agreement.

DATED effective the date first-above written.

[Signature pages follow]

Signed this ____ day of _____, 2017.

COTTONWOOD HEIGHTS

Its: _____

Approved as to Form

Signed this ____ day of _____, 2017.

SALT LAKE CITY

Its: _____

Approved as to Form

Signed this ____ day of _____, 2017.

SALT LAKE COUNTY

Its: _____

Approved as to Legal Form

Signed this ____ day of _____, 2017.

SANDY CITY

Tom Dolan
Its: Mayor

Approved as to Legal Form

AW 4.26.17

EXHIBIT A
THE ACCORD, JULY 13, 2015

THE ACCORD

July 13, 2015

The Central Wasatch mountain range is beloved by those of us who live along both sides of its ridge line. We hike, we bike, we ski, we discover wildlife, we ramble and amble and find solitude amid one of the world's most spectacular backyards. And even as these mountains are a source of peace and spiritual renewal, they are also our source for water and, literally, the reason life is possible in Utah's arid climate.

Amid threats from population growth, development pressures, and piecemeal decision-making, we know that we need to take action now to ensure we have clean water, a thriving economy, and an exemplary quality of life — not only for current generations, but for those that come after us. The time has come to truly consider the future of this precious landscape.

To that end, this Mountain Accord agreement (the 'Accord') represents the culminating commitment of more than 20 organizations who, through a voluntary, multi-year, public, consensus-based planning process agree to proceed with a suite of actions designed to ensure that future generations can enjoy all the activities we do today, while preserving our watershed and natural environment. Over the past few decades more than 80 studies have partially examined the Wasatch but until now, no effort has built a comprehensive plan that sees the forest for the trees. We the signers intend the Accord to influence future, local, regional and statewide planning and to initiate efforts to enact meaningful protections and preservations for the Central Wasatch in the face of growing pressures on this beloved mountain range. The actions proposed in the Accord will remain transparent and engage the public, and follow regional planning, National Environmental Policy Act (NEPA), and other applicable requirements.

RECITALS

WHEREAS, the Central Wasatch Mountains are a treasured natural resource and we, the signers of this Accord, place a high value on the natural environment, wilderness qualities, watershed health, and aesthetics of these mountains;

WHEREAS, the Central Wasatch Mountains are the primary source of drinking water for Utah's growing urban populations and are the reason the region flourishes in Utah's arid climate;

WHEREAS, the Central Wasatch Mountains are a vital ecological unit and policies governing the unit should work together in harmony, not diverge from one another, in the interest of improving the health of the land and our watersheds;

WHEREAS, the mountain environment offers diverse recreational experiences that promote active lifestyles and enhances quality of life in the region;

WHEREAS, the Central Wasatch Mountains are an invaluable asset to the local and state economies, a beloved amenity for residents and companies that choose to locate in the region, and a key component of Utah's tourism industry;

WHEREAS, population growth, recreation use, traffic congestion, economic development pressures, land-use conflicts, and piecemeal and fragmented decision-making processes threaten the future health and viability of the mountains;

WHEREAS, the Mountain Accord process was established by a Program Charter in February 2014 to make integrated and critical decisions regarding the future of Utah's Central Wasatch Mountains;

WHEREAS, the Utah State Legislature passed a resolution in 2012 supporting the evaluation, through a public process, of year-round transportation solutions to serve multiple recreation uses in the mountains (SCR 10) and the Mountain Accord process and other efforts that have been conducted since that time reflect the current sentiments on the issues the legislature raised;

WHEREAS, the Program Charter established the Executive Board (refer to Attachment 1: Executive Board Membership) as a consensus-based body comprised of representatives from local governments, Utah state government and legislature, federal agencies, and private business, environmental, and recreation interests;

WHEREAS, the Program Charter defined the geographic area for Mountain Accord as portions of Salt Lake County, Summit County, and Wasatch County, bound on the west by the existing transportation backbone in the Salt Lake Valley (Salt Lake International Airport, FrontRunner Commuter Rail line, TRAX North-South light rail line, and I-15), on the east by Park City, on the north by Parley's Canyon, and on the south by Little Cottonwood Canyon;

WHEREAS, the Mountain Accord effort has placed a high value on public engagement, transparency, and the participation of all stakeholders;

WHEREAS, the Mountain Accord effort has engaged commercial interests and private property owners as willing participants;

WHEREAS, the Executive Board brought together more than 200 stakeholders and experts to consider future trends, visions, and goals and to create a "Blueprint" for the Central Wasatch Mountains;

WHEREAS, the Executive Board published the proposed "Blueprint" for the Central Wasatch Mountains for public comment and conducted an extensive process to collect feedback;

WHEREAS, public feedback reflected a desire to protect the integrity of this iconic landscape for its ecological values and outstanding opportunities for dispersed and commercial recreation;
and

WHEREAS, the Executive Board received and incorporated public comment into this Accord document, which replaces the proposed Blueprint and memorializes the final consensus recommendations of the Executive Board.

Now, therefore, the undersigned signers of this Accord agree as follows:

AGREEMENT

1. PURPOSE OF ACCORD

- 1.1. The Accord represents the consensus positions of the Mountain Accord Executive Board and undersigned parties ('the signers of the Accord'). It serves as a formal recommendation and documented reference for current and future decision makers at the private, local, state, and federal level.
- 1.2. The intent of the Accord is to benefit current and future generations by establishing an integrated, comprehensive, landscape-scale framework for the future of the Central Wasatch Mountains that provides for the long-term protection of the region's water, lands, environment, recreational opportunities, and economic prosperity. The signers of the Accord support a transportation system that serves these values.
- 1.3. The signers of the Accord agree to pursue federal action for land designations, land exchanges and transit/transportation solutions. The Accord signifies unanimous support for passage of a comprehensive compromise conservation package that can only be carried out by U.S. Congress.
- 1.4. It is recognized by all signers of this Accord that while federal actions may occur, there are conditions outlined in the Accord that are needed to achieve the federal outcomes.
- 1.5. The signers agree to support the Accord and to work diligently and in good faith to accomplish the actions recommended in the Accord – both as a whole and within our respective jurisdictions.
- 1.6. The signers of this Accord recognize that many of the actions recommended in this Accord are subject to rigorous analysis and public review pursuant to the National Environmental Policy Act (NEPA), and other state, local, or private decision-making processes. The decision-making authority for actions that require NEPA lies with the applicable federal agencies.
- 1.7. Specifically, the signers of the Accord seek:
 - 1.7.1. A natural ecosystem that is conserved, protected and restored such that it is healthy, functional, and resilient for current and future generations.
 - 1.7.2. A recreation system that provides a range of settings and accommodates current and increasing demand by encouraging high levels of use at thoughtfully designed locations (nodes) with convenient access, while protecting solitude, nature, and other backcountry values.
 - 1.7.3. A sustainable, safe, efficient, multi-modal transportation system that provides year-round choices to residents, visitors and employees; connects to the overall regional network; serves a diversity of commercial and dispersed recreation uses; is integrated within the fabric of community values and lifestyle choices; supports

land-use objectives; and is compatible with the unique environmental characteristics of the Central Wasatch.

- 1.7.4. Broadly shared economic prosperity that enhances quality of life and preserves natural and scenic resources and infrastructure that is attractive, sustainable, and provides opportunity for visitors and residents.

2. INTENDED OUTCOMES

The signers of this Accord seek the following outcomes:

- 2.1. To protect watersheds and ensure existing and future culinary water resources are reliable and of high quality. To preserve lands that provide critical terrestrial and aquatic habitats, corridors for wildlife, natural and scenic values, and recreational opportunities and to restore degraded lands.
- 2.2. To designate certain U.S. Forest Service lands in the study area for additional federal protections, as shown on Attachments 3 and 5 (existing conditions are depicted on Attachment 2). To bind ski resorts on public land within the federal designation as shown on Attachment 5: Intended Outcomes.
- 2.3. To reduce the patchwork nature of public and private land ownership so that U.S. Forest Service is managing undeveloped rather than developed lands. To consolidate U.S. Forest Service lands, to obtain inholdings, and to transfer privately held upper watershed lands with environmental and recreation values into public ownership.
- 2.4. **Clustered Nodes**
 - 2.4.1. To encourage development patterns that reduce sprawl and preserve open space, sensitive environments, community character, and quality of life in the mountains.
 - 2.4.2. To focus future development in urban areas near transit corridors, specifically in those areas identified by the Wasatch Choice for 2040 and Wasatch Back Choice for 2040 vision efforts (shown as Economic Centers on Attachment 7).
 - 2.4.3. To limit additional mountain development in the Cottonwood Canyons to clustered nodes within existing disturbed areas at the bases of the existing ski areas. The signers of the Accord recognize the rights of private property owners to develop their property as prescribed by existing local laws and ordinances. An estimate of development units planned prior to the Mountain Accord effort is shown on Attachment 6: Resort Area Development.
 - 2.4.4. To the extent mountain property is developed, the signers of the Accord agree to promote development with the following characteristics:
 - thoughtfully designed to complement the natural setting and maintain open spaces,
 - compatible with the communities as defined in local land-use plans and ordinances, and
 - focused around transit stations to encourage walking, biking, and transit use, and to reduce single-occupancy automobile use.
 - 2.4.5. To seek plans, ordinances, and policies that support the land use intentions and intended outcomes outlined in this section for the Cottonwood Canyons through cooperation with local land use authorities, environmental organizations, property owners, and other

interested parties.

- 2.5. To design a balanced recreation system with a wide variety of recreational opportunities for residents and visitors that will reduce the degradation of natural resources caused by such uses. To focus recreation infrastructure at strategically located and designed nodes, to provide convenient access at these nodes, and to accommodate and manage growth in recreation uses. To integrate trail access with transit solutions.
- 2.6. To create transportation connections between the economic and population centers in the urban areas and the recreation destinations in the Central Wasatch Mountains that support the environmental, recreation, and economic goals of the Accord and serve residents, employees, and visitors. Such transportation connections should increase transit use, walking, and biking and decrease single-occupancy vehicle use. To focus transit improvements in locations that are compatible with the unique environmental character of the Central Wasatch Mountains.
- 2.7. To plan and implement transportation solutions in the canyons with the goal of reducing risks associated with avalanches, winter weather, rockslides, incidents, and other hazards and to improve emergency response capabilities and evacuation routes.

3. AGREED-UPON ACTIONS

- 3.1. To achieve the outcomes described above, the signers of this Accord agree to pursue a comprehensive and interdependent package of actions including land exchanges, land designations, transportation improvements, environmental monitoring, and other actions, as described in the remaining sections. Because the following actions are interdependent, the signers recognize that removal, additions, or alteration of individual actions may warrant re-negotiation.

3.2. FEDERAL LAND DESIGNATION AND ASSOCIATED CONDITIONS

- 3.2.1. The signers of this Accord agree to support and pursue a new federal land designation for the land shown on Attachment 5: Intended Outcomes. The federal designation will provide special protections against development and environmental degradation for U.S. Forest Service land and any private land transferred into federal ownership within the boundary shown on Attachment 5. The federal lands within this boundary total approximately 80,000 acres. Options for the federal land designation could be National Recreation Area, National Monument, or Conservation Management Area (all requiring designation by U.S. Congress). It is intended the federal lands will continue to be managed by the U.S. Forest Service.
- 3.2.2. The federal land designation will specifically prohibit expansion of ski areas onto public lands beyond the resort area boundaries shown on Attachment 5: Intended Outcomes. The ski areas will support the land designation actions, and will not seek to further expand their respective footprints onto public land within the federal designation area shown on Attachment 5.
- 3.2.3. The signers of this Accord recognize that the federal land designation and the land exchange will require federal action, and have drafted federal legislation proposing these

actions. The signers agree to continue work on the draft legislation and to formally approve the proposed legislation language through the Mountain Accord Executive Board consensus process. The signers of the Accord request that the U.S. Congress introduce the federal legislation as soon as possible; and the desired outcome is for legislation to be enacted before the end of the 2016 calendar year.

- 3.2.4. The federal legislation may establish new wilderness areas as recommended by the Executive Board.
- 3.2.5. The signers of this Accord anticipate growth in year-round use of the ski areas and expressly support changes to recreation infrastructure (e.g., lifts, trails, etc.) that respond to changes in demand within the ski areas' respective U.S. Forest Service Special Use Permit boundaries. The signers recognize such changes would be managed through standard permit processes. Lands transferred to U.S. Forest Service ownership within the Special Use Permit boundary will be managed according to the Special Use Permit.
- 3.2.6. The signers of this Accord agree to carry out land designation actions, including the adjustment to wilderness boundaries identified on Attachment 3, in a manner that will preserve transportation alternatives and not prejudice the NEPA process.
- 3.2.7. Transit infrastructure, transit stations and associated public amenities (such as restrooms), trails, and trailheads may be considered within the new federal designation and on the lands exchanged into public ownership, in locations consistent with intended outcomes and Mountain Accord vision and goals.
- 3.2.8. Nothing in the Accord is intended to limit the Utah Department of Transportation from providing avalanche control and maintenance activities on current and future transportation facilities.

3.3. LAND EXCHANGE

- 3.3.1. The signers of this Accord recommend that the U.S. Forest Service initiate, in accordance with NEPA requirements, the land exchange concept as shown on Attachments 3 and 4. The signers recognize that land exchanges are subject to valuation, land, title, and boundary descriptions, and mitigation analyzed in the NEPA process.
- 3.3.2. For lands currently in U.S. Forest ownership that would be transferred into private ownership, the signers of this Accord recognize that the U.S. Forest Service must receive 100 percent of the value of the transferred federal lands on a value-for-value basis for each ski area. At least 75 percent of the value of the federal lands must be in the form of private land transferred into federal ownership. Up to 25 percent of the value of the federal lands may be in the form of monetary payments.

3.4. ALTA LAND EXCHANGE

- 3.4.1. The Alta Ski Lifts Company agrees to proceed with the exchange of the following lands (shown on Attachments 3 and 4): approximately 603 acres of Alta Ski Lifts Company land (including but not limited to parcels in Emma Ridge, Grizzly Gulch, and Devil's Castle) in exchange for approximately 160 acres of U.S. Forest Service land situated at the base of

the ski area.

- 3.4.2. The signers of this Accord understand that the Alta Ski Lifts Company-U.S. Forest Service land exchange may only be executed after the NEPA process is complete and is dependent upon valuation; land, title, and boundary descriptions; and mitigation.
- 3.4.3. Alta Ski Lifts Company's commitment to exchange its private land with the U.S Forest Service is conditioned upon:
 - Transit improvements (including a tunnel or other type of connection between Little Cottonwood Canyon and Big Cottonwood Canyon) that resolve transportation problems and improve avalanche control and safety in Little Cottonwood Canyon. The consideration of such a transit project will be subject to NEPA and other requirements.
 - Approval to build a 100-room hotel (anticipated to be contained in one building) and eight commercial/retail shops in support of a transit station. The conditions outlined by Alta Ski Lifts Company do not bind current or future Town of Alta councils or administrations.
 - Provision of culinary water for a 100-room hotel and eight commercial/retail shops in support of a transit station.
- 3.4.4. The signers of the Accord agree to work in good faith toward a transit system and associated public amenities (such as public restrooms) for summer and winter visitors, including a dispersed-user trailhead, consistent with Mountain Accord intended outcomes. A transit system and/or station could be located on base-area land obtained in the exchange, subject to the NEPA process. A portion of the water referenced above (e.g., the eight commercial/retail shops) will be used for such public amenities.
- 3.4.5. Salt Lake City agrees to provide additional culinary water for the purpose of up to a 100-room hotel to be operated by Alta Ski Lifts Company and eight commercial/retail shops supportive of a transit station to be operated by Alta Ski Lifts Company. Salt Lake City agrees to provide additional snowmaking water to Alta Ski Lifts Company. For Salt Lake City, the provision of this additional culinary and snowmaking water is contingent upon:
 - widespread and permanent protection of federal lands in Salt Lake City's municipal watersheds,
 - transfer of privately held parcels into federal ownership and permanent protection as described in this Accord, including those privately held parcels in Grizzly Gulch,
 - no future ski resort expansion as defined in Section 3.2.2, and
 - Salt Lake City's completion of legal review.
- 3.4.6. Under the current conditions, the Town of Alta supports a federal land exchange between the Alta Ski Lifts Company and the U.S. Forest Service provided the following conditions are met:
 - Decisions regarding the land exchange and transportation improvements in Little Cottonwood Canyons are made together. If transportation solutions fail to proceed, the Town of Alta may withhold its support of a federal land exchange between Alta Ski Lifts Company and the U.S. Forest Service. Commitment from Alta Ski Lifts Company to work with the Town of Alta, existing base area property owners, and the public to maintain access to public lands for ski area use, trails, business

operations, parking, and other existing private uses, even if the resort and transit facilities are reconfigured.

- Commitment from Alta Ski Lifts Company that base area land dedicated for public purposes such as transit, public facilities, trailheads, and community spaces, etc. may be deeded to public bodies responsible for managing those uses, with appropriate deed restrictions, pending the outcome of comprehensive land use and transportation planning.

- 3.4.7. Future development on lands to be acquired by Alta Ski Lift within Town of Alta boundaries is subject to Town of Alta zoning and land-use regulations. The Town of Alta recognizes that at this time the current zoning and General Plan do not anticipate this potential change in land ownership, and do not include all lands proposed for exchange from U.S. Forest Service ownership to Alta Ski Lift ownership in the plan's identified commercial core. If/when such transfer takes place, the Town of Alta will work collaboratively with the Alta Ski Lifts Company, existing private property and lodging owners in the ski base area, and the public to undertake a General Plan and zoning update.
- 3.4.8. Although the current Town Council and Planning Commission cannot bind future administrations, it is anticipated that any new zoning or land-use permits would be consistent with Mountain Accord intended outcomes and existing land-use patterns in the base area and would support a thriving commercial center for all base area business owners. The Alta Ski Lifts Company and the Town of Alta desire and intend to promote enhanced public facilities for use by Alta residents and visitors, while maintaining the natural character and open space characteristics that define the area now, and the continued vitality of established Town of Alta businesses.
- 3.4.9. A ski lift option on Flagstaff would be eliminated upon installation of an acceptable alternate avalanche control program replacing artillery in the area.
- 3.4.10. Transit improvements in Little Cottonwood Canyon may occur without the Alta Ski Lifts Company land exchange if Alta Ski Lifts Company's conditions cannot be met (as described in this section). In this situation, there may still be a public need for a transit station and associated amenities, and the Town of Alta would likely need additional culinary water to sustain these purposes. As such, if the Alta land exchange is not implemented, Salt Lake City agrees to work with the Town of Alta to provide culinary water for a transit station and associated amenities, with the following conditions:
- Additional water will be used to facilitate transit station improvements that include, by way of example, public restrooms and up to eight commercial uses to facilitate public needs;
 - Transit station improvements will be designed in an environmentally sensitive manner to avoid watershed impacts; and
 - Salt Lake City completion of legal reviews.

3.5. SNOWBIRD LAND EXCHANGE

- 3.5.1. Mountain Accord respects each jurisdiction's authorities and desires with respect to land actions. Snowbird has proposed land actions in Salt Lake County and Utah County. The

signers of the Accord are not taking a position on the land proposal as it relates to Utah County until such time as Utah County agrees to any lands action in Utah County. Cooperation and collaboration between Salt Lake County and Utah County interests is important to avoid disparate approaches on this important issue.

- 3.5.2. For the Snowbird lands proposed to be exchanged in Little Cottonwood Canyon, the following conditions apply:
- Salt Lake County will develop a resort zone to better define development at the Snowbird base area in accordance with Mountain Accord intended outcomes (recognizing Snowbird’s existing approved master plan and associated entitlements).
 - Salt Lake City will provide additional snowmaking water to Snowbird if Snowbird (under any conditions) transfers the identified approximate 1100 acres to the U.S. Forest Service and the lands become part of the permanently protected federal designation.
 - The right to perform avalanche safety control by (especially above Snowbird and Town of Alta) will be preserved.

3.6. SOLITUDE LAND EXCHANGE

- 3.6.1. Solitude Resort (referred to as ‘Solitude’ and owned by Deer Valley Resort) agrees to proceed with the exchange of the following lands and actions (shown on Attachments 3 and 4): approximately 240 acres of Deer Valley’s land located in the upper Big Cottonwood watershed in the Hidden Canyon/Guardsman Road area for approximately 50 acres of federal lands around the Solitude base area and an approximate 15-acre expansion of Solitude’s special use permit to allow for relocation of the Honeycomb chair lift in lower Honeycomb Canyon.
- 3.6.2. Once the land exchange described above is completed, Salt Lake City will provide additional snowmaking water to Solitude.
- 3.6.3. The proposed federal designation will protect current dispersed recreation uses and watershed values and limit the potential for further ski area expansion in Silver Fork Canyon.
- 3.6.4. The Honeycomb lift extension will be subject to a NEPA process if and when Solitude makes an application. The NEPA process will consider a range of alternatives to meet the desired needs of Solitude while protecting backcountry experiences in Silver Fork. Specifically, uphill access to backcountry areas in Silver Fork Canyon will not be inhibited.
- 3.6.5. Recognizing there is no official winter parking for Silver Fork Canyon, Solitude commits to improving access conditions for backcountry recreationalists consistent with transportation options considered in the Cottonwood Canyons NEPA process.
- 3.6.6. It is recognized that the currently proposed SolBright lift referred to in the U.S. Forest Service Record of Decision 2003 could provide an unacceptable, higher-level of access to the Wolverine area. Recognizing this, Solitude and Brighton Mountain Resort will work with the U.S. Forest Service, representatives from the environmental community, and Salt Lake City to identify an alignment that would dramatically limit or virtually eliminate that access and would still provide a connection via chairlift from Brighton Mountain Resort to Solitude. Salt Lake City agrees to pursue such an alignment

assuming all permits and environmental/water quality protections would be in place.

- 3.6.7. Formal permission from Salt Lake City would need to be obtained if new lift alignments traverse Salt Lake City watershed parcels or if Solitude's expansion contains Salt Lake City watershed parcels.
- 3.6.8. Salt Lake City and Salt Lake County agree to provide flexibility in terms of where Solitude places its remaining 120 hotel rooms to support transit use consistent with Mountain Accord intended outcomes. Specifically, sewer and water units can be moved within the resort's base area to accommodate development patterns consistent with Mountain Accord intended outcomes.

3.7. BRIGHTON LAND EXCHANGE

- 3.7.1. Brighton Mountain Resort ('Brighton') agrees to proceed with the exchange of the following lands and actions (shown on Attachments 3 and 4): approximately 200 acres of Brighton's land, located in the upper watershed for approximately 15 acres of U.S. Forest lands around the Brighton base area and a 100 to 170 acre expansion of Brighton's special use permit in Hidden Canyon.
- 3.7.2. Any future lift servicing Hidden Canyon would be designed to return recreationists to the Great Western lift area.
- 3.7.3. Once the land exchange described above is completed, Salt Lake City will provide additional snowmaking water to Brighton Ski Resort.
- 3.7.4. The signers of this Accord agree to work in good faith toward a transit station and associated public amenities for summer and winter visitors consistent with Mountain Accord intended outcomes. Salt Lake City agrees to work with Brighton to allow culinary water to be used to support public transit station improvements, contingent on completion of legal review, and provided that transit station improvements serve public purposes and are designed in an environmentally sensitive manner to avoid watershed impacts.

3.8. LAND ACQUISITION PROGRAM

- 3.8.1. The Executive Board will create a coordinated, comprehensive program for the acquisition of private lands with environment and recreation values within the study area. It is the intent of Mountain Accord to work with willing sellers. Where appropriate, the Executive Board will work with, and provide support to coordinate funding for local land trusts to acquire and preserve private lands.

3.9. TRANSPORTATION

- 3.9.1. In order to achieve the outcomes described in Section 2, the signers of this Accord agree to the steps related to transportation outlined in Sections 3.10 to 3.13. Attachment 7: Transportation Connections shows key transportation corridors.

3.10. COTTONWOOD CANYONS

- 3.10.1. The signers of this Accord will request that the applicable federal agencies initiate the NEPA process to study public transportation alternatives that better connect the Salt Lake Valley and the Cottonwood Canyons. All decisions about such alternatives will be subject to NEPA procedures. Nothing in this agreement is intended to prejudice or circumvent the NEPA process.
- 3.10.2. The NEPA process may use the outcomes of the Mountain Accord analysis and the results of numerous previous studies that identify transportation issues in Big and Little Cottonwood Canyons as a starting point.
- 3.10.3. The signers of this Accord express their mutual preference for alternatives that connect to the existing regional public transportation system, and that incentivize public transit, walking, and biking to and in the Cottonwood Canyons.
- 3.10.4. The signers of this Accord recommend considering alternatives that dis-incentivize single-occupancy vehicle access to and in the Cottonwood Canyons. Specific options could include but are not limited to: recreation fees, congestion pricing, ski resort parking fees, U.S. Forest Service parking fees, tolling, single-occupancy vehicle restrictions, and elimination of roadside parking in the canyons. Any such options should be regionally coordinated and integrated with transportation alternatives considered in the NEPA process.
- 3.10.5. In addition to the dis-incentives to single-occupancy vehicle use described above, the signers of this Accord recommend that the NEPA process also consider the following:
- bus or rail transit improvements on the Fort Union corridor, the 9400 South corridor, Wasatch Boulevard, and Little Cottonwood Canyon;
 - improved year-round transit service on the existing roadway in Big Cottonwood Canyon;
 - a potential non-auto tunnel connection between Big Cottonwood Canyon and Little Cottonwood Canyon;
 - options that improve the cycling and pedestrian environments in Big Cottonwood and Little Cottonwood Canyons and in the approaches to the canyons; and
 - public transit stations and associated amenities that are thoughtfully designed to complement the natural setting of the Canyons, and to encourage biking, walking, and transit use.
- 3.10.6. The signers of the Accord recommend that the NEPA process fully consider bus-based transit alternative(s) that do not require major construction, and that equal consideration be given to low-impact options versus options that could require major construction. The signers also recommend that alternatives that do not connect the canyons be given equal consideration to those alternatives that do connect the canyons (for example, a tunnel). Any alternatives that include cross canyon connections will include an evaluation of environmental consequences such as increased usage, increased commercial opportunity, impacts to dispersed recreation, and impacts to water resources.
- 3.10.7. The signers of this Accord understand that NEPA requires a full analysis of alternatives

and environmental impacts. Subject to NEPA analysis, the signers of this Accord agree that trams, ski lifts, or other aerial modes are not recommended. Similarly, alternatives that would create increased capacity for single-occupancy vehicles are not preferred transportation options (in the context of moving people in Little Cottonwood Canyon).

3.10.8. It is recommended the NEPA process address the following questions:

- To what extent should single-occupancy vehicles be restricted or charged with fees?
- Should the transportation alternative include an independent guideway? If so, should it be on the road, near the road, or in a separate alignment outside avalanche paths?
- How can the road and selected transportation alternative be protected from avalanches?
- How can parking needs be reduced for the various alternatives?
- How can we maintain convenient access points and reasonable cost for canyon users?

3.11. BIG COTTONWOOD TO PARK CITY

3.11.1. The signers of this Accord agree to further study the economic, transportation, community, and environmental detriments, benefits and impacts (both positive and negative) of a wide range of non auto-based options to connect Park City with Big Cottonwood Canyon. The study will include an analysis of carrying capacity for the broader Park City Community.

3.11.2. Summit County, Park City, Salt Lake County, Salt Lake City, U.S. Forest Service, the environmental community WFRC, and the Ski Resorts will develop a scope for further study and suggest next steps.

3.11.3. The study described above will be conducted through a local process (not a NEPA process) under the direction and control of the parties listed in Section 3.11.2 above. The signers of this Accord agree that the intent of this effort is to gather information and facts, and no party will have any obligation to act on the information gathered.

3.11.4. The signers of this Accord agree to actively support maintaining Guardsman Pass Road in its current management in winter (closed).

3.12. PARLEY'S CORRIDOR

3.12.1. With the goal of connecting economic centers and recreational nodes within the Wasatch Front and Back, the signers of this Accord agree to support an Alternatives Analysis to evaluate connections between the Salt Lake Valley and the greater Park City area. The Alternatives Analysis will consider modes, corridors and termini between Salt Lake City and Salt Lake County and the greater Park City area.

3.12.2. The intent of the Alternatives Analysis is to obtain concurrence on a Locally Preferred Alternative that more specifically addresses short- and long-term mobility needs on regional travel corridors, which may include, but are not limited to, I-80, SR-224, SR-248, US-40, Foothill Boulevard, 3300 South, and I-215. It will also consider multi-modal bicycle and pedestrian connections, including regional trails. Upon adoption of a Locally Preferred Alternative by the affected jurisdictions, and if a federal action is identified, the signers of this Accord support initiating the NEPA environmental review process for

proposed operational and infrastructure improvements with a subsequent goal of obtaining approval of a project that is consistent with Mountain Accord's vision and goals.

- 3.12.3. The Alternatives Analysis effort will include a review of wildlife corridors identified by the Environmental Dashboard or other related efforts and will consider opportunities to integrate safe passage of wildlife and other environmental mitigation into final recommendations.
- 3.12.4. A taskforce with representatives from Salt Lake City, Salt Lake County, Park City, Summit County, Utah Department of Transportation, Wasatch Front Regional Council, Utah Transit Authority, and potentially others will undertake this effort.

3.13. MILLCREEK CANYON

- 3.13.1. The signers of this Accord support piloting and potentially implementing a shuttle providing service in Millcreek Canyon, with service to start before the summer of 2017, as recommended by the Millcreek Canyon Transportation Feasibility Study completed in 2012. Incentives for using shuttle rather than private vehicles will be explored.
- 3.13.2. The signers of this Accord agree to work in good faith toward improvements to the road cycling and pedestrian environment in Millcreek.

3.14. TRAILS AND CYCLING

- 3.14.1. The signers of this Accord agree to support development and implementation of a comprehensive trail and cycling plan for the Central Wasatch Mountains.
- 3.14.2. The trail plan will:
 - build on the Trails Implementation Plan developed by Trails Utah;
 - be developed in coordination with decisions regarding federal land designations (it could be included as a part of the U.S. Forest Service management plan);
 - contemplate a trail network that connects residents and communities, recreation nodes, and future transit stations; and
 - consider the overall balance and availability of multi-use trails and hiking-only trails, consider multiple user groups such as hikers, bikers, skiers, and climbers, and consider mitigation for user conflicts .
- 3.14.3. The road cycling plan will contemplate connections to recreation nodes and future transit stations and will address road cycling needs in Big Cottonwood Canyon, Little Cottonwood Canyon, Millcreek Canyon, and Parley's Canyon (including the approaches to each canyon).
- 3.14.4. Trail components recommended in the Trails Implementation Plan and hard surface road cycling facilities will be considered in the Cottonwood Canyons NEPA process and Parley's Corridor Alternatives Analysis.
- 3.14.5. The signers of this Accord agree to take immediate actions to support certain trail components that are ready for construction, including the Grit Mill trail and Utah Olympic Park to Mid-Mountain Trail.

3.15. NEPA PROCESS FOR COTTONWOOD CANYONS

- 3.15.1. The signers of the Accord recommend that the applicable federal agencies include the land exchanges and designations described in this Accord within the NEPA process described in Section 3.10 for the transportation alternatives in the Cottonwood Canyons.
- 3.15.2. The signers of this Accord, in accordance with the National Environmental Policy Act, support a NEPA process that is open, transparent, and comprehensive in scope, and an Environmental Impact Statement that is streamlined, public-friendly, and includes the existing conditions, goals, and relevant metrics developed through the Mountain Accord effort to the extent possible.
- 3.15.3. The signers of this Accord request that the federal agencies issue a Notice of Intent as soon as possible and with the goal that the NEPA process be completed before December 2016.
- 3.15.4. The signers of this Accord recommend that the NEPA decisions regarding transportation and land exchanges be made together, to ensure that land exchanges do not preclude or otherwise influence transportation alternatives.
- 3.15.5. It is recommended that either the NEPA process or a separate study analyze the capacity of the environmental resources (biological, flora, fauna, watershed) in the Cottonwood Canyons to remain healthy under increasing recreational use. The study should include an evaluation of the social capacity of recreation amenities such as trails to handle increasing use while maintaining a range of recreational experiences.

3.16. ENVIRONMENTAL MONITORING, ADAPTIVE MANAGEMENT, and RESTORATION

- 3.16.1. As recommended by the Mountain Accord Environmental Committee, an Environmental Dashboard will be developed and made available for integration into the NEPA decision-making process and other studies identified above. Actions identified above will include potential mitigation to improve environmental conditions as measured by the Dashboard. An Adaptive Management Plan will be developed that addresses changes in use and environmental conditions as measured by the Dashboard.
- 3.16.2. The Environmental Dashboard is the basis for development of a landscape-level restoration and mitigation plan that addresses watershed protection, contaminated soils/historic mining activities, lands with invasive weeds, impaired streams, roadside mitigation/stabilization, safe passage for wildlife, and other areas of the environment that are in a degraded condition.
- 3.16.3. The Environmental Sub-Committee developed the scope of work and will be initiated in Fall 2015.

3.17. GOVERNANCE AND FUNDING

- 3.17.1. In recognition of the challenges inherent in implementing an integrated set of actions across a large number of jurisdictions, and in accordance with the recommendations from the Recreation and Environment Committees, the signers of this Accord agree to study and consider options for continued multi-jurisdictional coordination, collaboration, and

communication, including a potential governance structure that includes elected officials, or their designees, accountable to the public, that can facilitate achieving the intended outcomes of the Accord and adapt to changing circumstances.

- 3.17.2. The signers of this Accord agree to work together in good faith toward obtaining additional resources, including but not limited to, funding and authority necessary to prepare studies, perform environmental work, assist with year-round management and operations, safety, security, visitor services, environmental monitoring and restoration, purchase of private lands, trail development, and transportation solutions identified in this Accord. Management and operations could include improving sanitary conditions, mitigating erosion and compaction, controlling weeds, and mitigating the impacts caused by dispersed activities in sensitive wetland, riparian, and alpine ecosystems. The signers of this Accord agree to conduct an analysis of funding options and to identify funding solutions on a fiscally-constrained basis.
- 3.17.3. The signers agree that municipal authority to regulate watersheds on the Wasatch Front should be maintained. The signers agree that a regional approach to land use jurisdiction within the mountainous areas on the Wasatch Front (except for areas within existing municipal jurisdiction) should be maintained.
- 3.17.4. Mountain Accord decisions are consensus-based and do not supersede the authority of federal, state, and local jurisdictions. Local government signatories are encouraged to support the actions described in this Accord through zoning, general plans, or other available tools. However, local jurisdictions are not obligated to implement actions with which they are not in agreement. Disagreements should be disclosed to the Mountain Accord Executive Board.

3.18. PUBLIC ENGAGEMENT AND TRANSPARENCY

- 3.18.1. The signers of this Accord agree to continue to build upon public engagement efforts, to maintain public transparency, and to implement a disclosure procedure for conflicts of interest for future efforts.



Signatories:

State of Utah

Gary R. Herbert

Governor Gary R. Herbert, State of Utah

Alan Matheson

Alan Matheson, State of Utah Governor's Office

Nathan Lee

Nathan Lee, Utah Department of Transportation

Cities/COUNTIES

Ben McAdams

Mayor Ben McAdams, Mountain Accord Executive Board Chair, Salt Lake County

Chris Robinson

Chris Robinson, Mountain Accord Executive Board Vice-Chair, Summit County Council

Ralph Becker

Mayor Ralph Becker, Salt Lake City

Andy Beerman

Andy Beerman, Park City Council

Kelvyn Cullimore

Mayor Kelvyn Cullimore, Cottonwood Heights

Tom Dolan

Mayor Tom Dolan, Sandy City

Tom Pollard

Mayor Tom Pollard, Town of Alta

Troy Walker

Mayor Troy Walker, Draper City

Local Districts/MPOs

Michael Allegra

Michael Allegra, Utah Transit Authority

Andrew Gruber

Andrew Gruber, Mountain Accord Transportation Co-Chair, Wasatch Front Regional Council

Mike Wilson

Mike Wilson, Metropolitan Water District Salt Lake and Sandy

State Legislators

Johnny Anderson

Representative Johnny Anderson, Utah Legislature

Brad Dee

Representative Brad Dee, Utah Legislature

Wayne Niederhauser

President Wayne Niederhauser, Utah Senate

Private Entities

Lane Beattie

Lane Beattie, Salt Lake Chamber of Commerce

Joan DeGiorgio

Joan DeGiorgio, The Nature Conservancy, Environment Co-Chair

Carl Fisher

Carl Fisher, Save Our Canyons

Peter Metcalf

Peter Metcalf, Outdoor Industry Association

Nathan Rafferty

Nathan Rafferty, Ski Utah


ADDITIONAL SIGNATORIES


Laynee Jones, Mountain Accord Program Manager


System Group Co-Chairs


Jeff Edwards, President and CEO of EDCUtah, Economic Co-Chair


Natalie Gochnour, Associate Dean, David Eccles School of Business, University of Utah, Economic Co-Chair



Ann Ober, Senior Policy Advisor, Park City Municipal, Environment Co-Chair


Brad Barber, Barber Consulting, Recreation Co-Chair


Michael Barth, Park Works Design, Recreation Co-Chair

Ski Areas


Bob Bonar, Snowbird Resort


Randy Doyle, Brighton Mountain Resort



Bob Wheaton, Solitude Resort


Onno Wieringa, Alta Ski Lifts Company




MOUNTAIN ACCORD

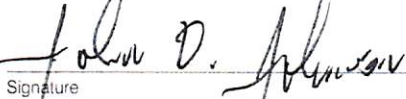
Public Signatories:


 Rodney Sorensen Sandy 8/3/15
 Signature Print Name City of Residence Date



 David Kallat Bluffdale 8/3/15
 Signature Print Name City of Residence Date



 LIZA SIMPSON PARK CITY 8/3/15
 Signature Print Name City of Residence Date



 Bob Wood Holladay 8-3-15
 Signature Print Name City of Residence Date



 John Johnson S.L.C. 8/3/15
 Signature Print Name City of Residence Date

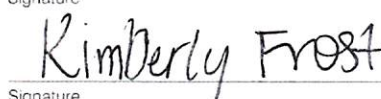

 Jayne Blakesley Holladay 03 Aug 2015
 Signature Print Name City of Residence Date

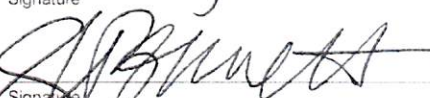

 Lisa Bagley East Millcreek 8-3-15
 Signature Print Name City of Residence Date


 DONNA WAHOFF-STICE Summit Park 8-3-15
 Signature Print Name City of Residence Date


 MABEL DOUGHERTY PARK CITY 8-3-15
 Signature Print Name City of Residence Date



 Ellie Tenatsch Cottonwood Hills 8/3/15
 Signature Print Name City of Residence Date


 Kimberly Frost Salt Lake 8/3/15
 Signature Print Name City of Residence Date


 Sarah Bennett Trails Latah SLIC 8/3/15
 Signature Print Name City of Residence Date

Signature Print Name City of Residence Date

Signature Print Name City of Residence Date





MOUNTAIN ACCORD

Public Signatories:







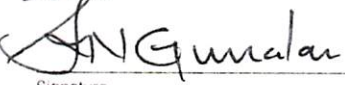

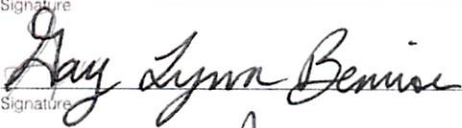


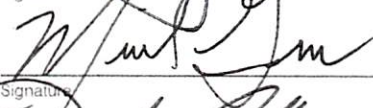


| | | | |
|-----------|------------------|-------------------|--------|
| | Dave Iltis | Salt Lake City | 8-3-15 |
| Signature | Print Name | City of Residence | Date |
| | Matt Model | SLC | 8/3/15 |
| Signature | Print Name | City of Residence | Date |
| | Lauren Scholnick | SLC | 8/3/15 |
| Signature | Print Name | City of Residence | Date |
| | Deborah Reed | Cotton Hts | 8/3/15 |
| Signature | Print Name | City of Residence | Date |
| | Connie Marshall | Sandy | 8/3/15 |
| Signature | Print Name | City of Residence | Date |
| | NEIL COHEN | SANDY | 8/3/15 |
| Signature | Print Name | City of Residence | Date |
| | Marie Taylor | SLC | 8/3/15 |
| Signature | Print Name | City of Residence | Date |
| | Melanie Marier | Cotton Hts | 8/3/15 |
| Signature | Print Name | City of Residence | Date |
| | Jennifer Seabury | Park City | 8/3/15 |
| Signature | Print Name | City of Residence | Date |
| | DAVID MILSON | SALT LAKE CITY | 8/3/15 |
| Signature | Print Name | City of Residence | Date |
| | Rob Voge | Sandy | 8/3/15 |
| Signature | Print Name | City of Residence | Date |
| | Anne Zeigler | C.H. | 8/3/15 |
| Signature | Print Name | City of Residence | Date |
| | John Park | C.H. | 8/3/15 |
| Signature | Print Name | City of Residence | Date |
| Signature | Print Name | City of Residence | Date |






MOUNTAIN ACCORD

Public Signatories:


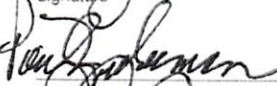




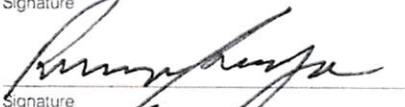

| | | | |
|---|-------------------------------------|--------------------|------------|
|  | Kimberly Barnett SLC | SLC | 8/3/15 |
| Signature | Print Name | City of Residence | Date |
|  | Robin Hutcherson SLC | SLC | " |
| Signature | Print Name | City of Residence | Date |
|  | Paul Diegel SLC | SLC | 8/3/15 |
| Signature | Print Name | City of Residence | Date |
|  | Eliot Setzer Murray | Murray | 8/3/15 |
| Signature | Print Name | City of Residence | Date |
|  | John Hiskel Sand | Sand | 8/3/15 |
| Signature | Print Name | City of Residence | Date |
|  | Jacob Adams Sandy | Sandy | 3 Aug 2015 |
| Signature | Print Name | City of Residence | Date |
|  | K.N. GUNALAN WEST JORDAN | WEST JORDAN | 8/3/15 |
| Signature | Print Name | City of Residence | Date |
|  | DURU GUNALAN | " | " |
| Signature | Print Name | City of Residence | Date |
|  | Gay Lynn Bennion Cottonwood Heights | Cottonwood Heights | 8/3/15 |
| Signature | Print Name | City of Residence | Date |
|  | LYNN H. PACE HOLLADAY CITY | HOLLADAY CITY | 8-3-15 |
| Signature | Print Name | City of Residence | Date |
|  | NEWEL T. JENSEN SALT LAKE CITY | SALT LAKE CITY | 8-3-15 |
| Signature | Print Name | City of Residence | Date |
|  | Michael Grass Salt Lake City | Salt Lake City | 8-3-15 |
| Signature | Print Name | City of Residence | Date |
|  | Derek Siddaway Rockport | Rockport | 8-3-15 |
| Signature | Print Name | City of Residence | Date |
|  | Austin Tenny Provo | Provo | 8-3-15 |
| Signature | Print Name | City of Residence | Date |





MOUNTAIN ACCORD

Public Signatories:

| | | | |
|---|------------------|------------------------|--------|
|  | Laura Briefer | Salt Lake City | 8/3/15 |
| Signature | Print Name | City of Residence | Date |
|  | PAUL ZOCKERMAN | SLC | 8/3/15 |
| Signature | Print Name | City of Residence | Date |
|  | Brad Gilson | | 8-3-15 |
| Signature | Print Name | City of Residence | Date |
|  | Jared Grant | | 8-3-15 |
| Signature | Print Name | City of Residence | Date |
|  | Jacquelyn Thiel | Millcreek Trails Assoc | 8/3/15 |
| Signature | Print Name | City of Residence | Date |
|  | Patrick A. Shea | SLC | 8/3/15 |
| Signature | Print Name | City of Residence | Date |
|  | RICHARD SNEGROVE | SL COUNTY | 8-3-15 |
| Signature | Print Name | City of Residence | Date |
|  | Nancy von Allmen | SL CO | 8/3/15 |
| Signature | Print Name | City of Residence | Date |

Signature _____ Print Name _____ City of Residence _____ Date _____

Signature _____ Print Name _____ City of Residence _____ Date _____

Signature _____ Print Name _____ City of Residence _____ Date _____

Signature _____ Print Name _____ City of Residence _____ Date _____

Signature _____ Print Name _____ City of Residence _____ Date _____

Signature _____ Print Name _____ City of Residence _____ Date _____





Public Signatories:

Signature: *Carly Castle* Print Name: Carly Castle City of Residence: Salt Lake City Date: 08/03/2015

Signature: *Rusty Dasing* Print Name: Rusty Dasing City of Residence: POWDERBURD Date: 8/3/2015

Signature: *Alex Schmitt* Print Name: Alex Schmitt City of Residence: SLC Date: 8/3/15

Signature: *Yuliya Chadovich* Print Name: YULIYA CHADOVICH City of Residence: SANDY Date: 8/3/15

Signature: _____ Print Name: _____ City of Residence: _____ Date: _____

Signature: _____ Print Name: _____ City of Residence: _____ Date: _____

Signature: _____ Print Name: _____ City of Residence: _____ Date: _____

Signature: _____ Print Name: _____ City of Residence: _____ Date: _____

Signature: _____ Print Name: _____ City of Residence: _____ Date: _____

Signature: _____ Print Name: _____ City of Residence: _____ Date: _____

Signature: _____ Print Name: _____ City of Residence: _____ Date: _____

Signature: _____ Print Name: _____ City of Residence: _____ Date: _____

Signature: _____ Print Name: _____ City of Residence: _____ Date: _____

Signature: _____ Print Name: _____ City of Residence: _____ Date: _____



Accord Signatures from Website

| First Name | Last Name | Date |
|------------|----------------|------------|
| Jason | Burningham | 3/2/2016 |
| Carolyn | Hoffert | 23/12/2015 |
| Todd | Evans | 22/12/2015 |
| Earl | Lewis | 1/12/2015 |
| Patrick | Matheson | 13/11/2015 |
| Rod | Read | 5/11/2015 |
| Justin | Runyan | 4/11/2015 |
| Robert | Smith | 2/11/2015 |
| Mindy | Fauntleroy | 1/11/2015 |
| Laurence | Renzetti | 31/10/2015 |
| Richard | Webb | 31/10/2015 |
| Denzel | Rowland | 31/10/2015 |
| Henry | Whiteside | 30/10/2015 |
| Bertrand | Serlet | 30/10/2015 |
| Daniel | Freifeld | 30/10/2015 |
| Samantha | Goldstein | 28/10/2015 |
| Jennifer | Lecker | 15/10/2015 |
| Phyllis | Anderson | 14/10/2015 |
| Robert | Ett | 13/10/2015 |
| Nick | Duerksen | 13/10/2015 |
| John | Van Hoff | 13/10/2015 |
| James | Mulcare | 13/10/2015 |
| John | Knoblock | 13/10/2015 |
| Beat | von Allmen | 13/10/2015 |
| Pierre | Askmo | 13/10/2015 |
| Dixie | Huefner | 13/10/2015 |
| Brian | Stillman | 13/10/2015 |
| Merrill L | Johnson | 13/10/2015 |
| Barbara | Cameron | 12/10/2015 |
| Mark | Mylar | 12/10/2015 |
| Jim | Byrne | 12/10/2015 |
| Nancy | Pinnell | 29/09/2015 |
| Kirk | Nichols | 27/09/2015 |
| Eileen | White | 27/09/2015 |
| Matthew | Webb | 26/09/2015 |
| Robert | Smith | 26/09/2015 |
| Brian | Stillman | 26/09/2015 |
| Trudy | Bach Whitehead | 26/09/2015 |
| Dianne | Gaschler | 26/09/2015 |
| Naomi | Franklin | 26/09/2015 |
| Anne | Zeigler | 26/09/2015 |
| John | Worlock | 25/09/2015 |
| James | Mulcare | 25/09/2015 |
| Mark | Barone | 25/09/2015 |

| | | |
|----------|----------|------------|
| Jack | Crognale | 25/09/2015 |
| Daintrie | Zega | 25/09/2015 |
| Lucilr | Keough | 25/09/2015 |
| Albert | Schmidt | 31/08/2015 |
| Diane | Hamiton | 31/08/2015 |
| Debbie | Baskin | 25/08/2015 |
| Albert | Schmidt | 22/08/2015 |
| Kathleen | Freeman | 3/8/2015 |
| Tegan | Feudale | 27/07/2015 |

ATTACHMENTS

1. Executive Board Membership
2. Existing Conditions
3. Proposed Federal Designation and Land Exchange
4. Land Exchange Detail
5. Intended Outcomes
6. Resort Area Development
7. Transportation Connections

INCORPORATED BY REFERENCE

1. Mountain Accord Program Charter
2. Mountain Accord Existing Conditions and Future Trendlines Report
3. Mountain Accord Vision, Goals, and Metrics
4. Mountain Accord Idealized Systems Reports
5. Mountain Accord Trails Implementation Plan

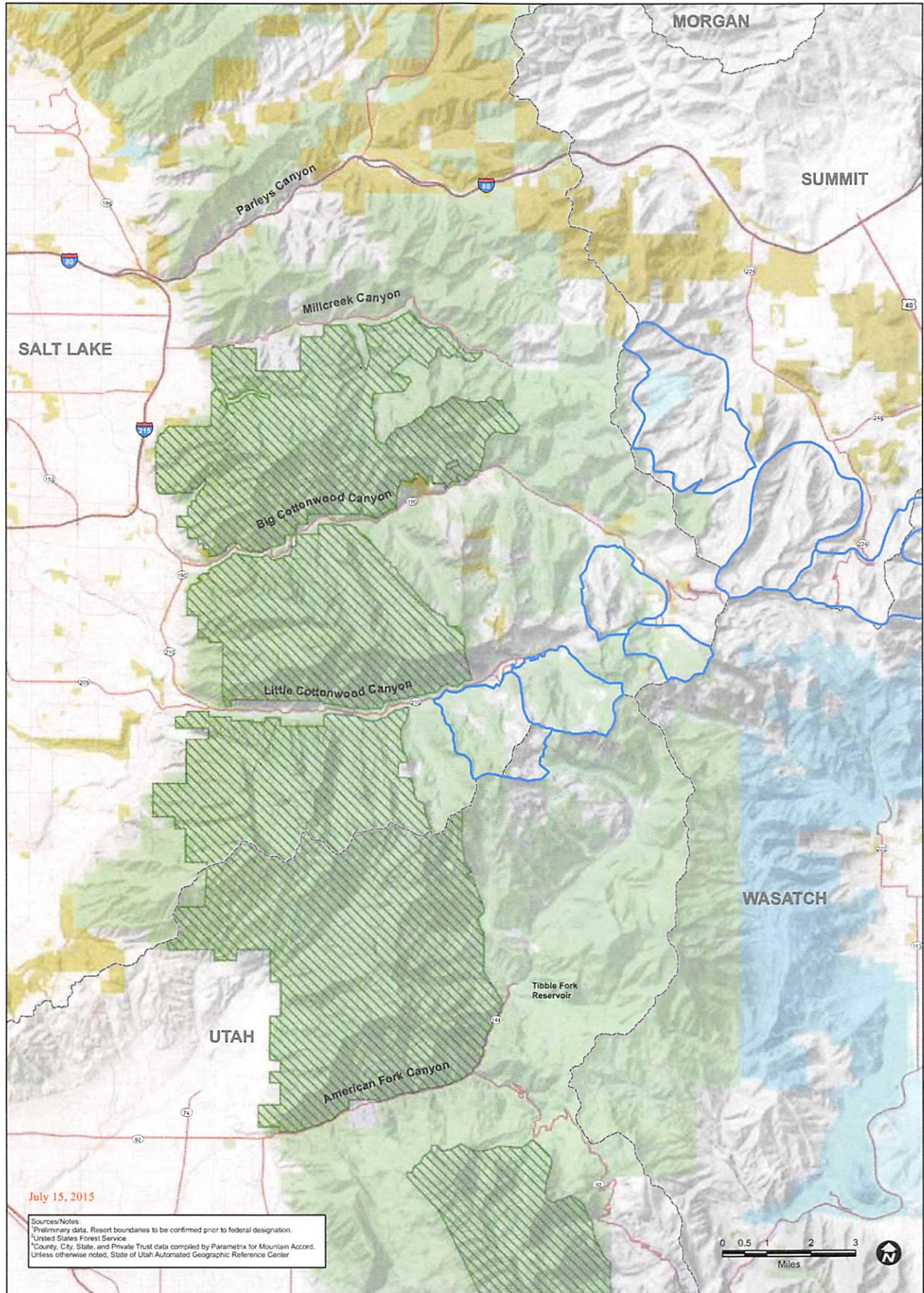


Attachment 1: Mountain Accord Executive Board (July 2015)

| <i>Cities/Counties</i> | |
|--|---|
| Mayor Ben McAdams, Chair | Salt Lake County |
| Councilmember Chris Robinson, Vice-Chair | Summit County |
| Mayor Ralph Becker | Salt Lake City |
| Councilmember Andy Beerman | Park City |
| Mayor Kelvyn Cullimore | Cottonwood Heights |
| Mayor Tom Dolan | Sandy City |
| Mike Kohler | Wasatch County (non-participating after Phase I) |
| Mayor Tom Pollard | Town of Alta |
| Mayor Troy Walker | Draper City (Phase II participant) |
| <i>Local Districts/MPOs</i> | |
| Michael Allegra | Utah Transit Authority |
| Andrew Gruber | Wasatch Front Regional Council |
| Mike Wilson | Metro. Water District Salt Lake /Sandy |
| <i>State Government</i> | |
| Nathan Lee | Utah Department of Transportation |
| Alan Matheson | State of Utah, Governor's Office |
| TBD | Governor's Office of Economic Dev. (Phase II participant) |
| <i>State Legislators</i> | |
| Representative Johnny Anderson | Utah Legislature |
| Representative Brad Dee | Utah Legislature |
| President Wayne Niederhauser | Utah Legislature, Senate President |
| <i>Federal Government</i> | |
| Linda Gehrke | Federal Transit Administration (non-signatory) |
| Ivan Marrero | Federal Highway Administration (non-signatory) |
| Dave Whittekiend/ Cathy Kahlow | US Forest Service (non-signatory) |
| <i>Private Entities</i> | |
| Lane Beattie/ Justin Jones | Salt Lake Chamber of Commerce |
| Joan DeGiorgio | The Nature Conservancy (Phase II participant) |
| Carl Fisher | Save Our Canyons |
| Peter Metcalf | Outdoor Industry Association |
| Nathan Rafferty | Ski Utah |

MOUNTAIN ACCORD EXISTING CONDITIONS - ATTACHMENT 2

- | | | |
|---|--|--|
|  Existing Wilderness ² |  Interstate |  Uinta-Wasatch-Cache National Forest |
|  Resort Area Boundary ¹ |  Highway |  State of Utah |
|  County Boundary |  Major Road |  Private |
|  Waters |  Other Road |  City, County, and Private Preserved Lands ⁴ |

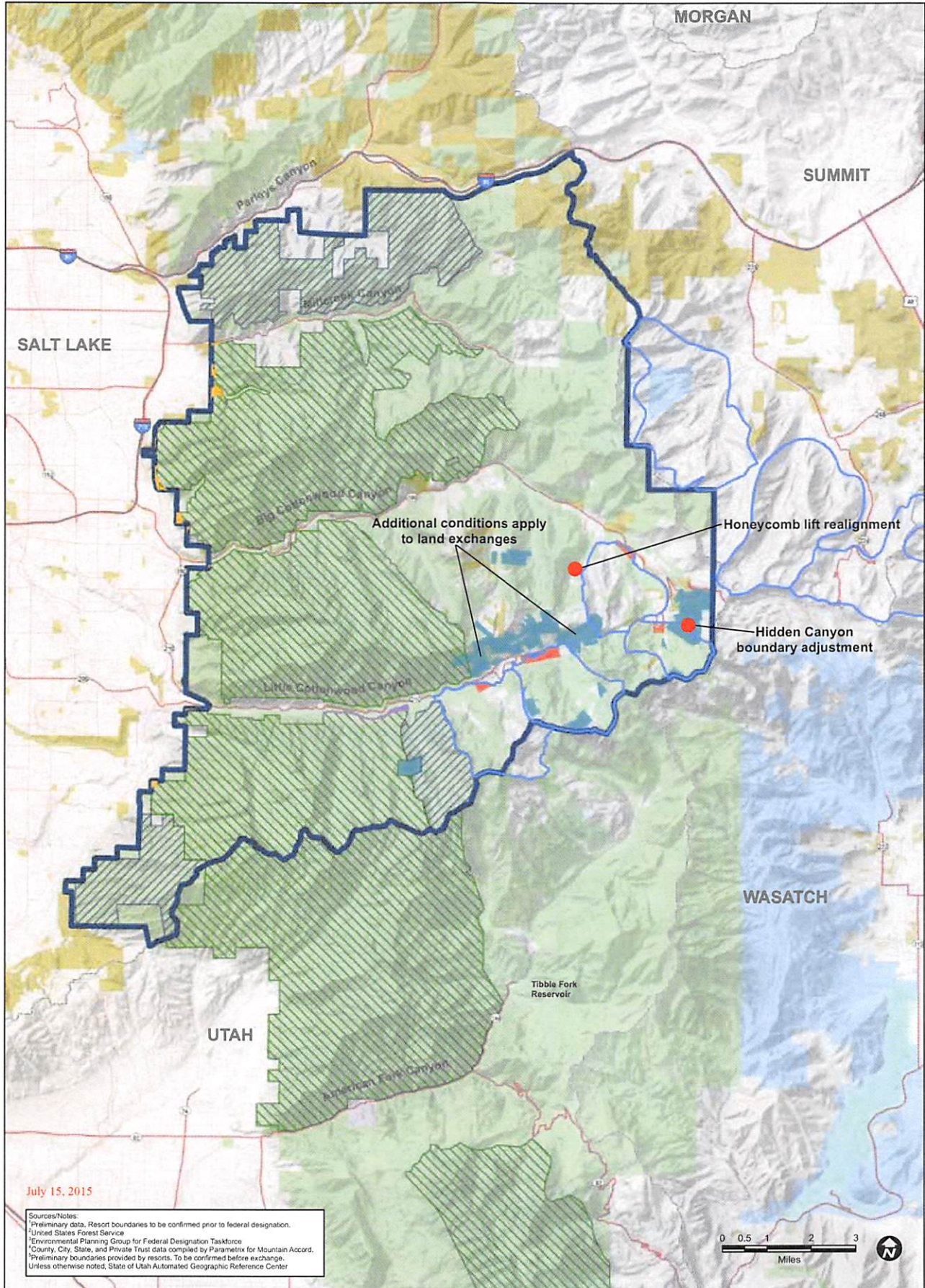


July 15, 2015

Sources/Notes:
¹Preliminary data. Resort boundaries to be confirmed prior to federal designation.
²United States Forest Service
³County, City, State, and Private Trust data compiled by Parametrix for Mountain Accord.
 Unless otherwise noted, State of Utah Automated Geographic Reference Center

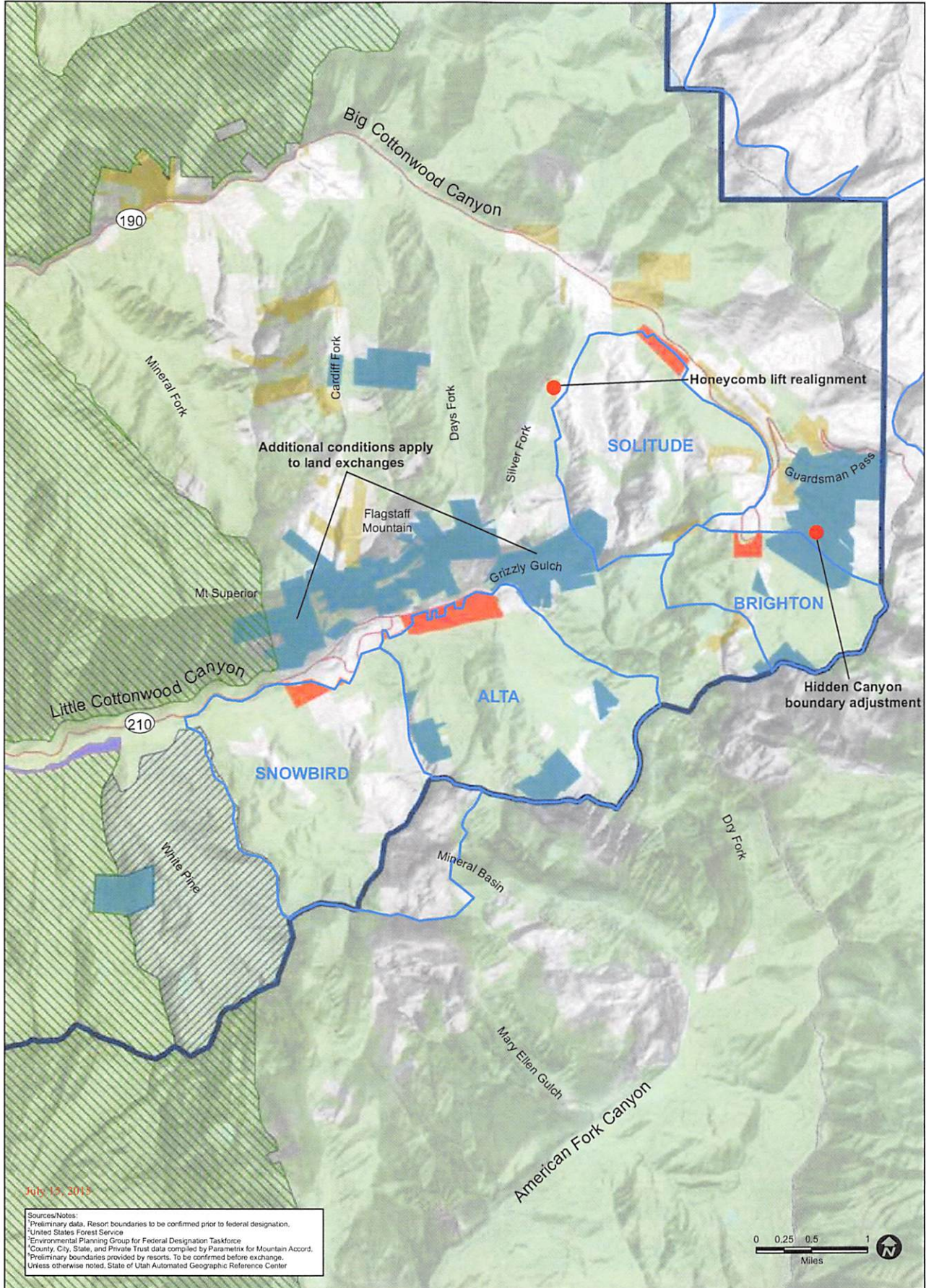


- | | | | |
|---|--|-----------------|--|
| To Become Private ⁵ | Resort Area Boundary ¹ | Interstate | Uinta-Wasatch-Cache National Forest |
| To Become Public ⁵ | Existing Wilderness ² | Highway | State of Utah |
| Proposed Federal Designation ³ | Wilderness Boundary Adjustment for Bonneville Shoreline Trail ³ | Major Road | Private |
| Wilderness Units Under Consideration ² | Wilderness Boundary Adjustment for Avalanche Paths ² | Other Road | City, County, and Private Preserved Lands ⁴ |
| | | County Boundary | Waters |






- | | | | |
|---|---|------------|--|
| To Become Private ⁵ | Resort Area Boundary ¹ | Interstate | Uinta-Wasatch-Cache National Forest |
| To Become Public ⁵ | Existing Wilderness ² | Highway | State of Utah |
| Proposed Federal Designation ³ | Wilderness Boundary Adjustment for Avalanche Paths ⁵ | Major Road | Private |
| Wilderness Units Under Consideration ² | County Boundary | Other Road | City, County, and Private Preserved Lands ⁴ |
| | | | Waters |







July 13, 2013

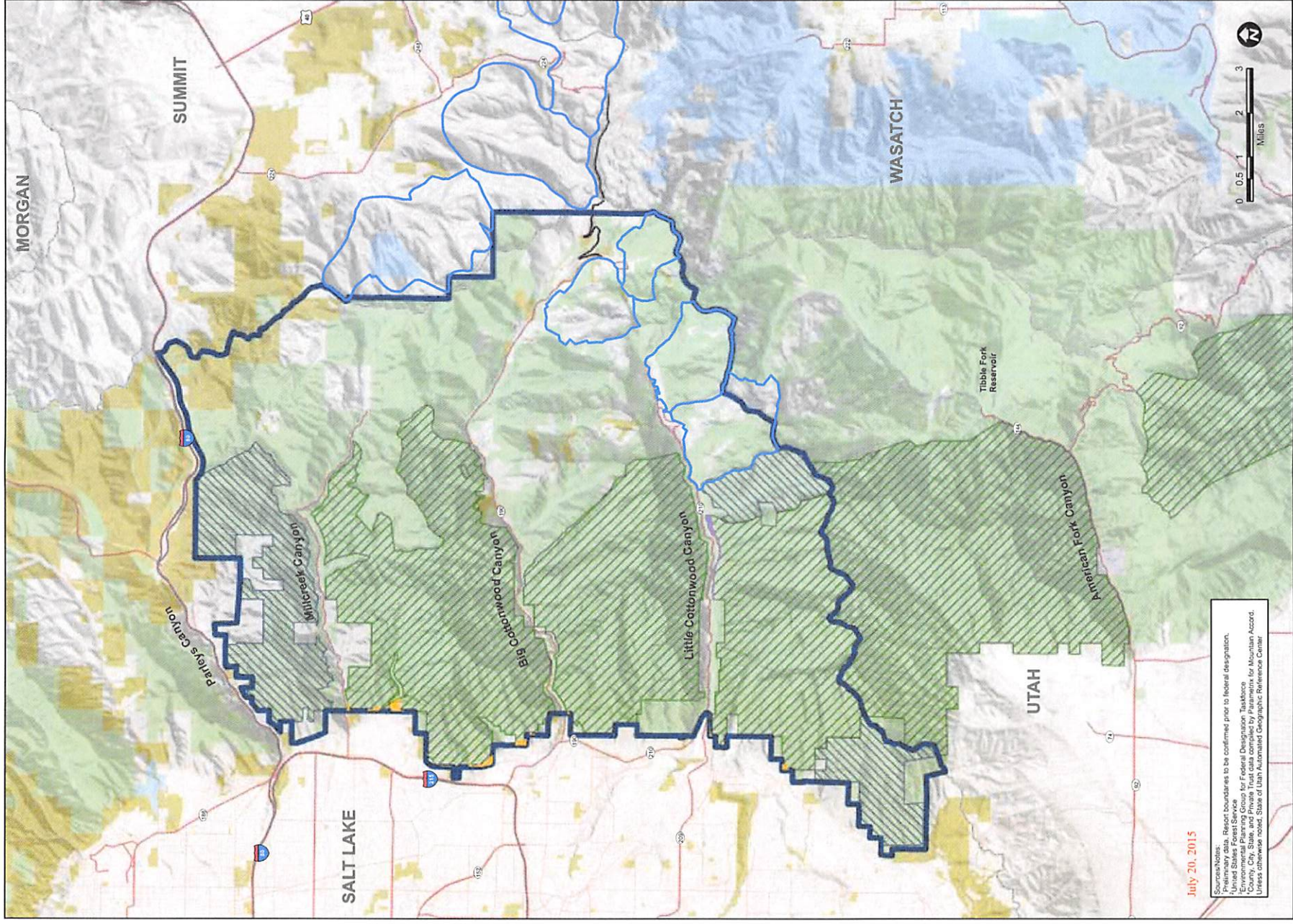
Sources/Notes:
¹Preliminary data. Resort boundaries to be confirmed prior to federal designation.
²United States Forest Service
³Environmental Planning Group for Federal Designation Taskforce
⁴County, City, State, and Private Trust data compiled by Parametrix for Mountain Accord.
⁵Preliminary boundaries provided by resorts. To be confirmed before exchange.
 Unless otherwise noted, State of Utah Automated Geographic Reference Center





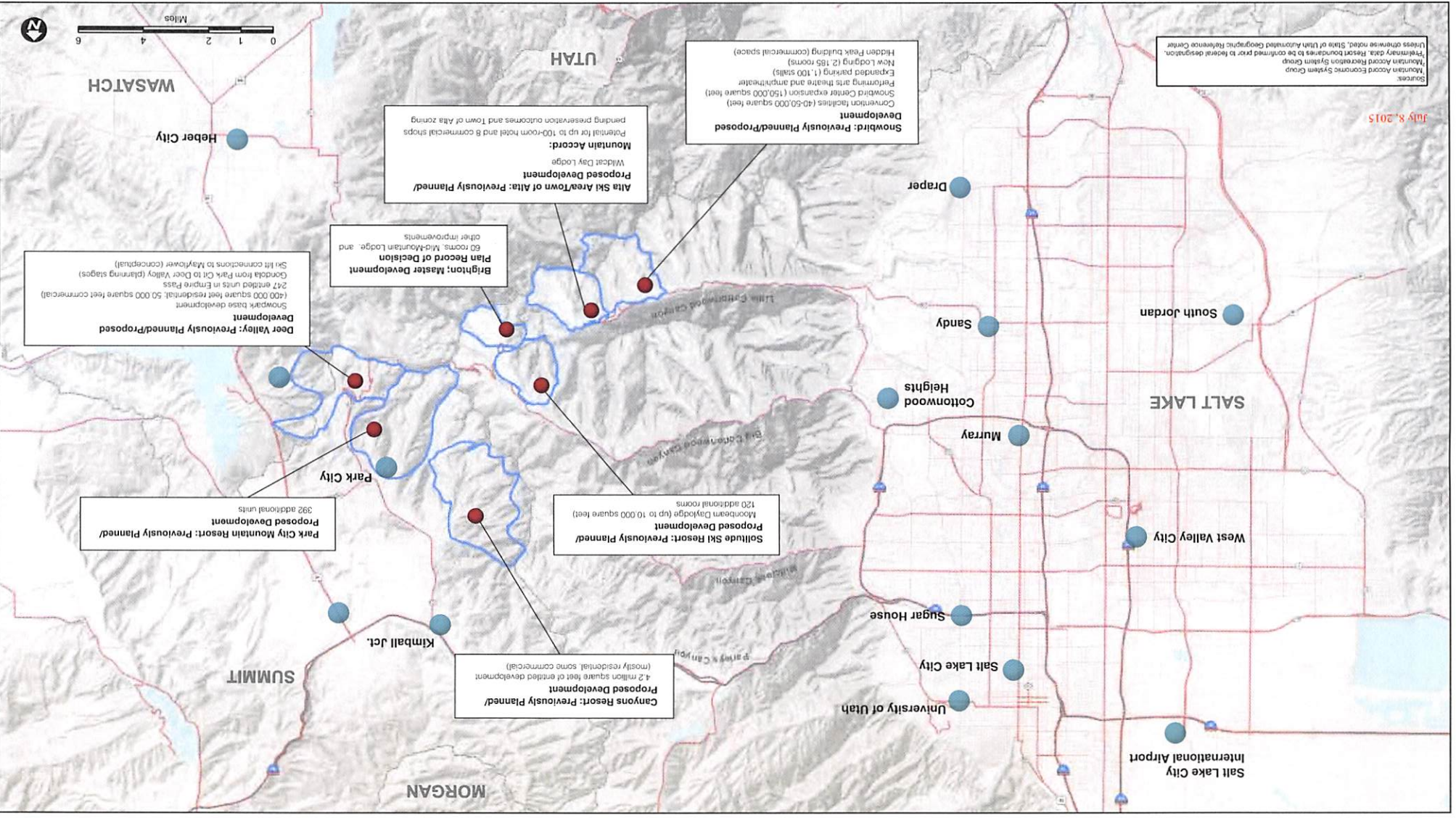
MOUNTAIN ACCORD INTENDED OUTCOMES - ATTACHMENT 5

-  Wilderness Units Under Consideration²
-  Proposed Federal Designation³
-  Resort Area Boundary¹
-  Existing Wilderness²
-  Wilderness Boundary Adjustment for Bonneville Shoreline Trail¹
-  Wilderness Boundary Adjustment for Avalanche Paths²
-  Interstate
-  Highway
-  Major Road
-  Other Road
-  County Boundary
-  Uinta-Wasatch-Cache National Forest
-  State of Utah
-  Private
-  City, County, and Private Preserved Lands⁴
-  Waters



July 20, 2015

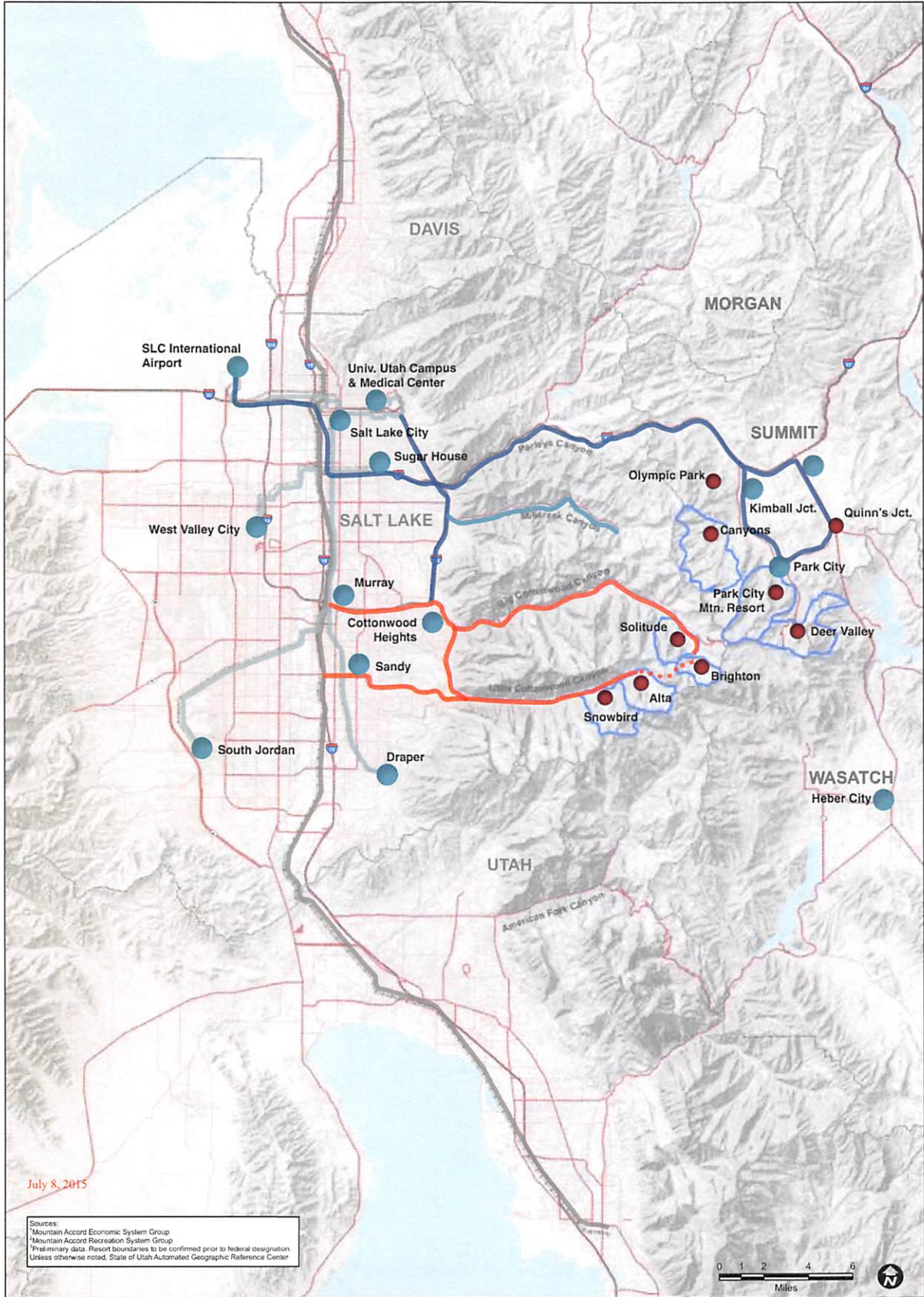
Sources/Notes:
 1. Preliminary data. Resort boundaries to be confirmed prior to federal designation.
 2. Data provided by the Environmental Planning Group for Federal Designation, Blackfoot Environmental Planning Group.
 3. City, County, State, and Private Trust data compiled by Parameters for Mountain Accord.
 Unless otherwise noted, State of Utah Automated Geographic Reference Center.



Sources:
 Mountain Accord Economic System Group
 Mountain Accord Economic System Group
 Preliminary data. Resort boundaries to be confirmed prior to final designation.
 Unless otherwise noted, State of Utah Automated Geographic Reference Center.

July 8, 2015

- | | | | |
|--------------------------------|--|---|-------------------|
| Existing Infrastructure | Areas of Study in Phase 2 | Resort Area Boundary³ | Interstate |
| Existing Commuter Rail | Parleys, SR 224/SR 248 | County Boundary | Highway |
| Existing Light Rail | Cottonwoods Environmental Impact Statement | Waters | Major Road |
| Economic Centers ¹ | Millcreek Canyon Shuttle | | Other Road |
| Recreation Nodes ² | | | |



Sources:
¹Mountain Accord Economic System Group
²Mountain Accord Recreation System Group
³Preliminary data. Resort boundaries to be confirmed prior to federal designation.
 Unless otherwise noted, State of Utah Automated Geographic Reference Center

EXHIBIT B
PROJECT AREA MAP