

## ORDINANCE # 20-08

AN ORDINANCE AMENDING TITLE 21 OF THE SANDY CITY MUNICIPAL CODE CHAPTER 8, “LAND USES IN THE COMMERCIAL, OFFICE, INDUSTRIAL, MIXED USE, TRANSIT CORRIDOR, AND RESEARCH AND DEVELOPMENT DISTRICTS”, TO ALLOW FOR HEAVY COMMERCIAL USES IN THE RD ZONE DISTRICT; ALSO PROVIDING A SAVING CLAUSE AND EFFECTIVE DATE FOR THE ORDINANCE.

WHEREAS, a request has been made to amend Title 21 of the Sandy City Municipal Code (formerly Title 15A of the Revised Ordinances of Sandy City), Chapter 8, “Land Uses in the Commercial, Office, Industrial, Mixed Use, Transit Corridor, and Research and Development Districts”, to allow for Heavy Commercial uses in the RD Zone district; and

WHEREAS, the Planning Commission held a public hearing on August 6, 2020 which meeting was preceded by notice by publication in the Salt Lake Tribune on July 23, 2020, and by posting in Sandy City Hall, the Sandy City Parks & Recreation Building, Salt Lake County Library – Sandy, on the Sandy City Website – <http://www.sandy.utah.gov>, and the Utah Public Notice Website – <http://pmn.utah.gov> on July 20, 2020; and

WHEREAS, following the public hearing before the Planning Commission, the Commission recommended the amendment to the City Council; and

WHEREAS, a public meeting was held by the Sandy City Council on September 1, 2020 to consider adoption of the proposed amendment; and

WHEREAS, the City Council has been given specific authority in Title 10, Chapter 9a, Utah Code Ann. to adopt land use regulations to regulate the erection, construction, reconstruction, alteration, repair and uses of buildings and structures, and the uses of land; and

WHEREAS, the State legislature has granted welfare power to the City Council, independent, apart from, and in addition to, its specific grants of legislative authority, which enables the City to pass ordinances which are reasonable and appropriate to the objectives of that power, i.e., providing for the public safety, health, morals, and welfare; and

WHEREAS, the forgoing legitimate governmental objectives are achieved by reasonable means, in that any adverse impact on private property value or use has been carefully balanced against the corresponding gain to the public; and the regulations have been calculated, on recommendation of City planning staff to permit property owners to beneficially use their properties for the practical purposes to which the property is reasonably adaptable; and procedures have been established by the Land Development Code and Utah Code Ann. Whereby appeals can be heard and decided if it is alleged that there is legislative or administrative error, or where a special exception or variance to the ordinance is required.


NOW, THEREFORE, BE IT ORDAINED by the City Council of Sandy City, State of Utah, as follows:

Section 1. Amendment. Title 21 is amended as shown on **Exhibit “A”**, which is attached hereto and by this reference made a part hereof.


Section 2. Severable. If any part of this ordinance or the application thereof to any person or circumstances shall, for any reason, be adjudged by a court of competent jurisdiction to be unconstitutional or invalid, such judgement shall not affect, impair or invalidate the remainder of this ordinances or the application thereof to other persons and circumstances, but shall be confined in its operation to the section, subdivision, sentence or part of the section and the persons and circumstances directly involved in the controversy in which such judgment shall have been rendered. It is hereby declared to be the intent of the City Council that this section would have been adopted of such invalid section, provisions, subdivision, sentence or part of a section or application had not been included.

Section 3. Effective. This ordinance shall become effective up on publication of a summary thereof.

PASSED AND APPROVED this 1 day of September, 2020.


DocuSigned by:  
  
2BD9B8A417C845C...  
Zach Robinson, Sandy City Council

ATTEST:


DocuSigned by:  
  
688E7E8272014B1...  
City Recorder

PRESENTED to the Mayor of Sandy City for his approval this 2nd day of March, 2020.

APPROVED this 2nd day of March, 2020.

DocuSigned by:  
  
1921B3EB6D3D4D3...  
Kurt Bradburn, Mayor

ATTEST:

DocuSigned by:  
  
688E7E8272014B1...  
City Recorder

PUBLISHED this 7 day of March, 2020.



Exhibit "A"

Sec. 21-8-2. - Permitted Land Use Matrix by the Commercial, Office, Industrial, Mixed Use, Transit Corridor, and Research and Development Districts.

(a) *Matrix Explanation.* The following matrix lists all permitted uses within Sandy City commercial, office, industrial, mixed use, transit corridor, and research and development districts. The letters "P," "C," "S," or "N" shall mean "Permitted," "Conditional," "Special Use," or "Not Permitted," respectively. Refer to special use standards within this title for all land uses allowed with an "S." For those letters which are followed by a slash "/" the second letter shall indicate those location restrictions for businesses located within 250 feet of a residential district (unless bisected by a major arterial road as determined by the Sandy City Transportation Engineer in the Transportation Element of the Sandy City General Plan). For those land uses marked with a superscript number ( <sup>1</sup> ), refer to Subsection (c) of this section for explanation.

(b) *Table of Uses.*

Land Use Category	CB D	CB D-P	CB D-O	CB D-A&C	CR - PUD	RC	B C	C C	C N	Cv C	CN(H SN)	HB D	L C	P O	I D	AM (Dealerships)	AM (Commercial)	M U	T C	R D
Commercial, heavy	N	N	N	N	P	C/N	N	N	N	N	N	N	N	N	P	N	N	N	N	<del>N</del> C <sub>24</sub>
Industry, heavy	N	N	N	N	N	N	N	N	N	N	N	N	N	N	N	N	N	N	N	N
Industry, light	C	N	N	N	P	P/C	N	P <sub>19</sub> /C <sub>19</sub>	P <sub>19</sub> /C <sub>19</sub>	N	N	C	N	N	P	N	N	N	N	P <sub>24</sub> P
Industry, medium	N	N	N	N	P	P/C	N	N	N	N	N	C	N	N	P	N	N	N	N	C <sub>24</sub> €

(c) *Explanatory Notes for Land Use Matrix.*

24. Not permitted if the property has frontage onto 300 West (the freeway frontage road).