

**ORDINANCE NO. 26-37**

**ALTAVILLA 4 ANNEXATION**

AN ORDINANCE ANNEXING PARCELS OF A CONTIGUOUS UNINCORPORATED AREA, TOTALING APPROXIMATELY 2.01 ACRES, FOR HOMES LOCATED AT 10274 S. ALTAVILLA DR. AND 10302 S. ALTAVILLA DR., IN SALT LAKE COUNTY INTO THE MUNICIPALITY OF SANDY CITY; ESTABLISHING ZONING FOR THE ANNEXED PROPERTIES; ALSO PROVIDING A SEVERANCE AND EFFECTIVE DATE FOR THE ANNEXATION.

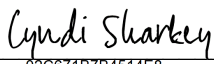
WHEREAS, the Sandy City Council finds and determines as follows:


1. Section 10-2-812, Utah Code Annotated, authorizes the City to annex contiguous areas within unincorporated county islands and peninsulas without a petition if it satisfies certain statutory requirements.
2. The City has complied with all statutory requirements, including, without limitation: (1) the properties proposed to be annexed, located at 10274 S. Altavilla Dr. and 10302 S. Altavilla Dr., are a contiguous area and are contiguous to the City; (2) the area proposed to be annexed is within the City's adopted expansion area; and (3) the annexation meets the requirements of Section 10-2-812.
3. On March 10, 2026, the City adopted Resolution No. 26-39C, attached hereto as Exhibit "A", describing the Area and indicating the City's intent to annex the Area. The City determined that not annexing the entire island or peninsula was in its best interest.
4. The City Public Notice to hold a public hearing on the proposed annexation of the Area was posted in Sandy City Hall, Sandy Parks & Recreation, the Salt Lake County Library-Sandy, the Sandy City Website - <http://www.sandy.utah.gov>, and the Utah Public Notice Website - <http://www.utah.gov/pmn> on March 18, 2026. The required notices were posted in or near the affected area in a location reasonably likely to be seen by residents of the affected area.
5. The City sent written notice to the board of each special district whose boundaries contain some or all of the Area, and to the Salt Lake County legislative body. The Notice, a copy of which is attached hereto as Exhibit "B", complied with all statutory requirements.
6. On or about April 14, 2026, the City Council held a public hearing on the proposed annexation.
7. The annexation of the Area is completed and takes effect on the date of the Lieutenant Governor's issuance of a certificate of annexation as per Section 10-2-813, Utah Code Annotated.

NOW, THEREFORE, BE IT ORDAINED by the City Council of Sandy City that it does hereby:

1. Adopt this ordinance annexing the Area as shown in Exhibit "A" and on the plat field in the office of the Sandy City Recorder.
2. Annex this property with the Zone of R-1-40A for the subject area.
3. Determine that not annexing the entire island or peninsula is in the City's best interest.
4. Confirm that, pursuant to Section 10-2-813, Utah Code Annotated, this annexation is completed and takes effect upon the date of the lieutenant governor's issuance of a certification of annexation.
5. Declare that all parts of this ordinance are severable and that if the annexation of the Area shall, for any reason, be held to be invalid or unenforceable, this shall not affect the validity of any associated or subsequent annexation.
6. Affirm that this ordinance shall become effective upon publication.


PASSED AND APPROVED this 14 day of April, 2026.

Signed by:  
  
 \_\_\_\_\_  
 02C671B7B4514E8...  
 Cyndi Sharkey, Chair  
 Sandy City Council

ATTEST:  
 DocuSigned by:  
  
 \_\_\_\_\_  
 688E7E8272014B1...  
 Wendy P.  
 City Recorder

PRESENTED to the Mayor of Sandy City for her approval this 4/17/2026 day of 4/17/2026, 2026.

APPROVED this \_\_\_\_\_ day of 4/17/2026, 2026.

DocuSigned by:  
  
 \_\_\_\_\_  
 2FEF8CAF412042D...  
 Monica Zoltanski, Mayor



ATTEST:  
DocuSigned by:

*Wendy P.*

688E7E8272014B1...  
City Recorder

RECORDED this 17 day of April, 2026.

SUMMARY PUBLISHED this \_\_\_\_\_ day of \_\_\_\_\_, 2026.  
<sup>4/20/2026</sup>

**EXHIBIT “A”**

**EXHIBIT “B”**