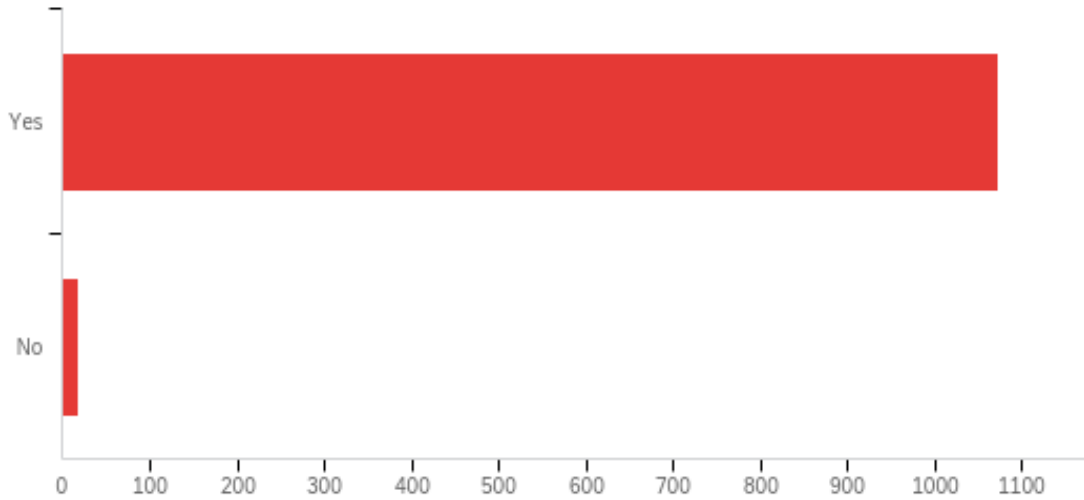


Default Report

Sandy City Redistricting Poll

April 28th 2022, 10:46 am MDT

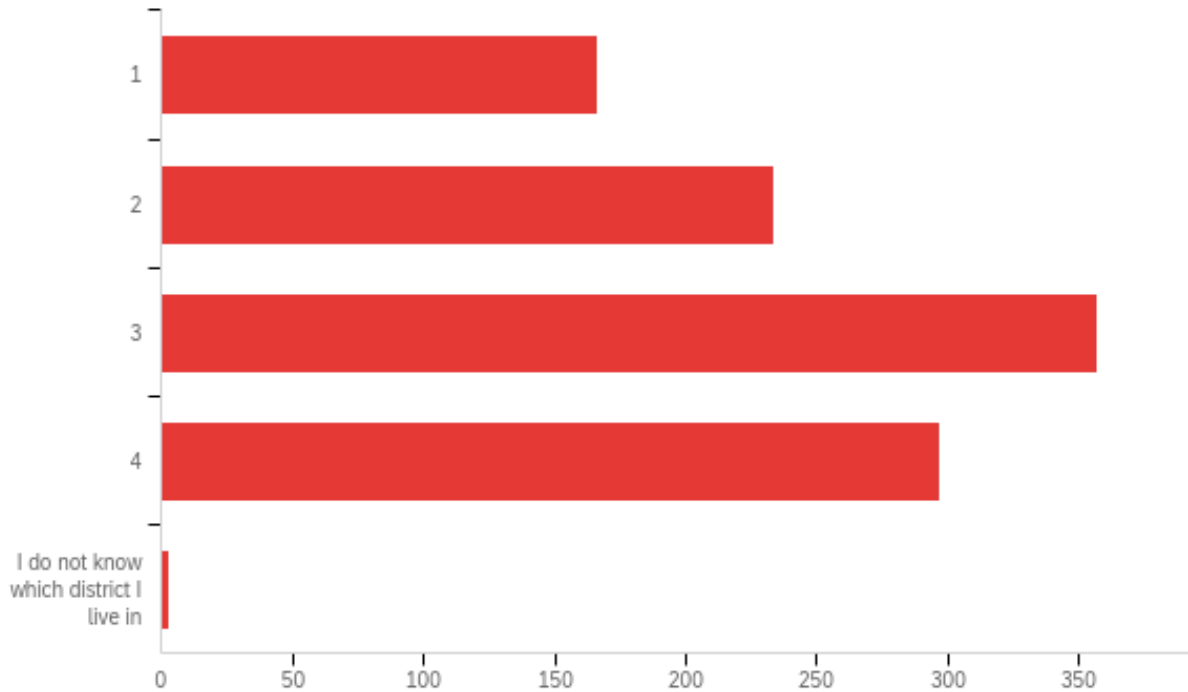
Q1 - Are you a Sandy Resident?



#	Field	Minimum	Maximum	Mean	Std Deviation	Variance	Count
1	Are you a Sandy Resident?	1.00	2.00	1.02	0.13	0.02	1092

#	Answer	%	Count
1	Yes	98.26%	1073
2	No	1.74%	19
	Total	100%	1092

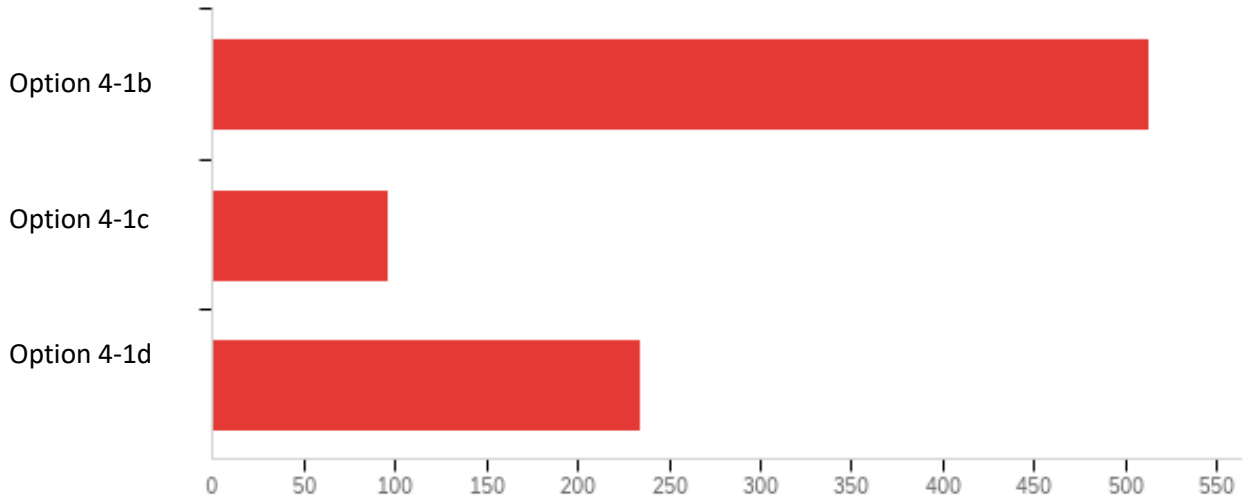
Q7 - We are interested to know in which City Council district you reside. The map below represents the current four Sandy City Council districts. Using the map below, please select the district (1, 2, 3, 4) where you live.



#	Field	Minimum	Maximum	Mean	Std Deviation	Variance	Count
1	We are interested to know in which City Council district you reside. The map below represents the current four Sandy City Council districts. Using the map below, please select the district (1, 2, 3, 4) where you live.	1.00	5.00	2.75	1.04	1.08	1057

#	Answer	%	Count
1	1	15.70%	166
2	2	22.14%	234
3	3	33.77%	357
4	4	28.10%	297
5	I do not know which district I live in	0.28%	3
	Total	100%	1057

Q4 - For reference on how the districts are proposed to change, see the current Sandy district map below. The city council must redraw these boundaries in order to rebalance the populations so each is district is substantially equal. Please review the three alternative district maps below. Which map would you choose as the new Sandy City district map?



#	Field	Minimum	Maximum	Mean	Std Deviation	Variance	Count
1	For reference on how the districts are proposed to change, see the current Sandy district map below. The city council must redraw these boundaries in order to rebalance the populations so each is district is substantially equal. Please review the three alternative district maps below. Which map would you choose as the new Sandy City district map?	4.00	6.00	4.67	0.88	0.78	843

#	Answer	%	Count
4	Option 4-1b	60.85%	513
5	Option 4-1c	11.39%	96
6	Option 4-1d	27.76%	234
	Total	100%	843