



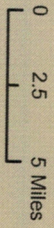


-  Counties
-  Forest Service
-  Mountain Accord Boundary
-  Municipalities



In Conjunction with the Offices of:
 Salt Lake County Assessor
 Salt Lake County Clerk
 Salt Lake County Mayor
 Salt Lake County Recorder

Mountain Accord Area

The information depicted on this map is not field verified and is, for general reference only. The information is not intended to be used to determine property ownership, final building and site design, jurisdictional boundaries, or to replace a certified topographical or boundary survey or any other legal document.

Forest Service, Municipalities, and Roads data courtesy of the Utah ASGC
 Mountain Accord Boundary courtesy of the Mountain Accord organization.

Prepared By: The Office Of:
 REID J. DENNMAN P.L.S.
 Salt Lake County Surveyor
 2001 S. State NT 400 SLC, UT 84114-4575
 385-468-8240
 www.surveyor.slc.utah.gov



SU20160281
 6/23/2016