






Brewpubs in Sandy

Legend

-  **Eligible Space**
Commercial and Industrial Zones
-  **Ineligible space** per State Proximity Regulation
200 Foot buffer from property line of "Community Locations"
- The "Community Locations" include:*
- Public and Private Schools
 - Churches
 - Public Libraries
 - Public Playgrounds
 - Public Parks
- Eligible Land Coverage**
Sandy City total area: 24.398 sq mi
Eligible space : 3.564 sq mi
Approximately 14% of Sandy City would be eligible
-  Cairns District
-  Neighborhood Activity Centers
-  Sandy Border

The information provided by Sandy City is not field verified and is for general reference only. The information is not intended to be used to determine property ownership, final building and site design, jurisdictional boundaries, or to replace a certified topographical or boundary survey, or any other legal document.

