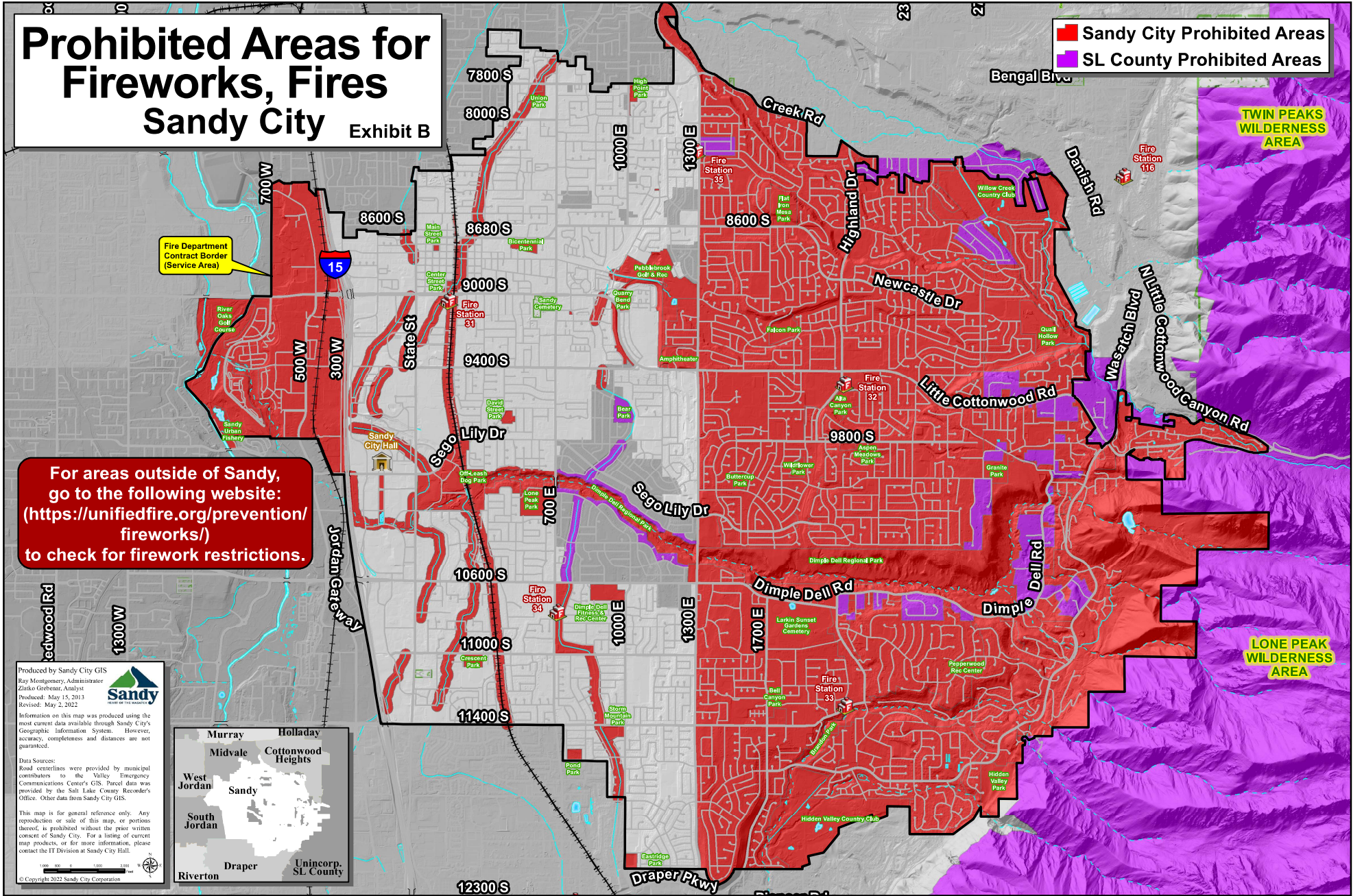


Prohibited Areas for Fireworks, Fires

Sandy City Exhibit B

■ Sandy City Prohibited Areas
■ SL County Prohibited Areas



For areas outside of Sandy, go to the following website: (<https://unifiedfire.org/prevention/fireworks/>) to check for firework restrictions.

Produced by Sandy City GIS
 Roy Montgomery, Administrator
 Zlatko Grobec, Analyst
 Produced: May 15, 2013
 Revised: May 2, 2022

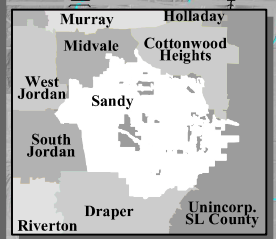
Information on this map was produced using the most current data available through Sandy City's Geographic Information System. However, accuracy, completeness and distances are not guaranteed.

Data Sources:
 Road centerlines were provided by municipal contributors to the Valley Emergency Communications Center's GIS. Parcel data was provided by the Salt Lake County Recorder's Office. Other data from Sandy City GIS.

This map is for general reference only. Any reproduction or sale of this map, or portions thereof, is prohibited without the prior written consent of Sandy City. For a listing of current map products, or for more information, please contact the IT Division at Sandy City Hall.

1" = 1000'
 0 1000 2000 3000 Feet

© Copyright 2022 Sandy City Corporation



ORDINANCE 22-02

AN ORDINANCE AMENDING TITLE 20, CHAPTER 6 – SEC. 4, “DISCHARGE OF FIREWORKS” OF THE SANDY CITY CODE BY UPDATING EXHIBIT “B” WITH A NEW MAP DEPICTING PROHIBITED AREAS FOR THE DISCHARGE OF FIREWORKS WITHIN SANDY CITY AND ALSO PROVIDING A SAVING CLAUSE AND AN EFFECTIVE DATE FOR THE ORDINANCE.

WHEREAS, pursuant to Utah Code §10-8-47, §15A-5-202.5, and §53-7-225, the City has the authority to regulate the discharge of fireworks; and

WHEREAS, Sandy City’s fire code official has determined that such existing hazardous environmental conditions exist within certain areas of the City meeting the statutory description; and

WHEREAS, on May 1, 2018, the City Council heard evidence from such official concerning hazardous environmental conditions within areas of the City and approved a map depicting areas of the City where the discharge of fireworks would be prohibited; and

WHEREAS, the City Council has determined the discharge of fireworks presents a significant risk of igniting fires, which necessitates control over the discharge of fireworks within, into, and over such areas; and

WHEREAS, the City Council has previously defined areas presenting particular ignition hazards; and

WHEREAS, the City Council wishes to update and define areas where the discharge of fireworks presents a significant hazard and to prohibit the discharge of fireworks within, into, and over such areas as described in City Ordinance and also as depicted on the map presented to the City Council; and

NOW, THEREFORE, BE IT ORDAINED by the City Council of Sandy City, State of Utah, as follows:

Section 1. Title 20, Chapter 6 – Sec. 4, **Exhibit “B”** of the Sandy City Code is hereby updated with a new map depicting prohibited areas for the discharge of fireworks within the City, which is attached as **Exhibit “A”** and incorporated in this ordinance, is approved and adopted.

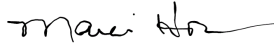
Section 2. All former ordinances or parts thereof conflicting or inconsistent with the provisions of this ordinance are hereby repealed.

Section 4. The provisions of this ordinance shall be severable; and if any provision thereof, or the application of such provision under any circumstance is held invalid or


unconstitutional by a court of competent jurisdiction, it shall not affect any other provision of this ordinance, or the application in a different circumstance.

Section 5. This ordinance shall become effective upon publication of a summary thereof.

PASSED AND APPROVED this 3rd day of May, 2022.

DocuSigned by:

8AAE0526672A4A2...
Marci Houseman, Sandy City Council

ATTEST:

DocuSigned by:

688F7E8272014B1...
City Recorder


PRESENTED to the Mayor of Sandy City for his approval this 12 day of May, 2022.

APPROVED this 12 day of May, 2022.

DocuSigned by:

2FEF8CA5413042D...
Monica Zoltanski, Mayor

ATTEST:

DocuSigned by:

688F7E8272014B1...
City Recorder



RECORDED this 12 day of May, 2022.

SUMMARY PUBLISHED this 12 day of May, 2022.

Exhibit "A"

Exhibit B – Restricted Areas for Fireworks, Fires