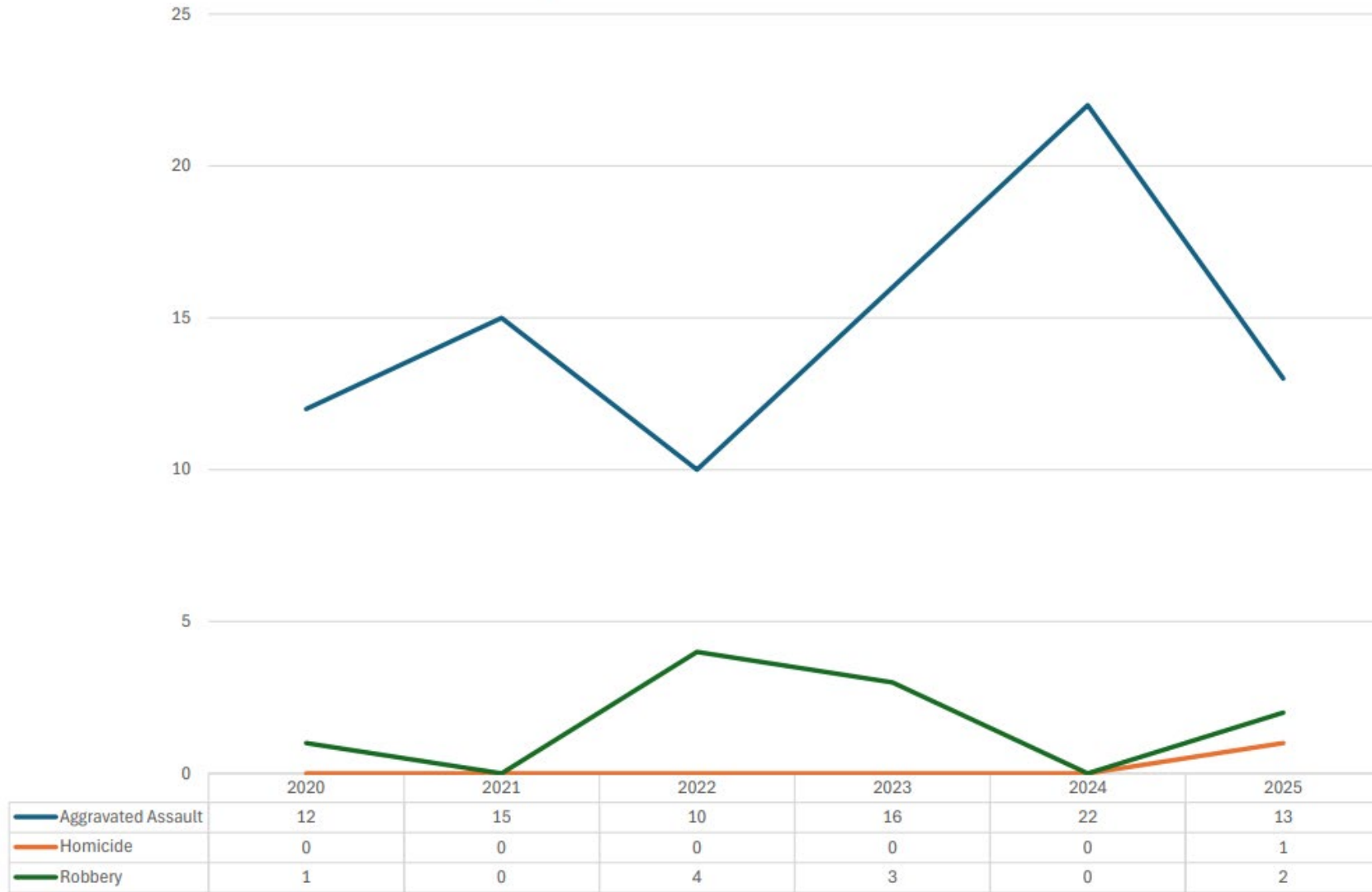
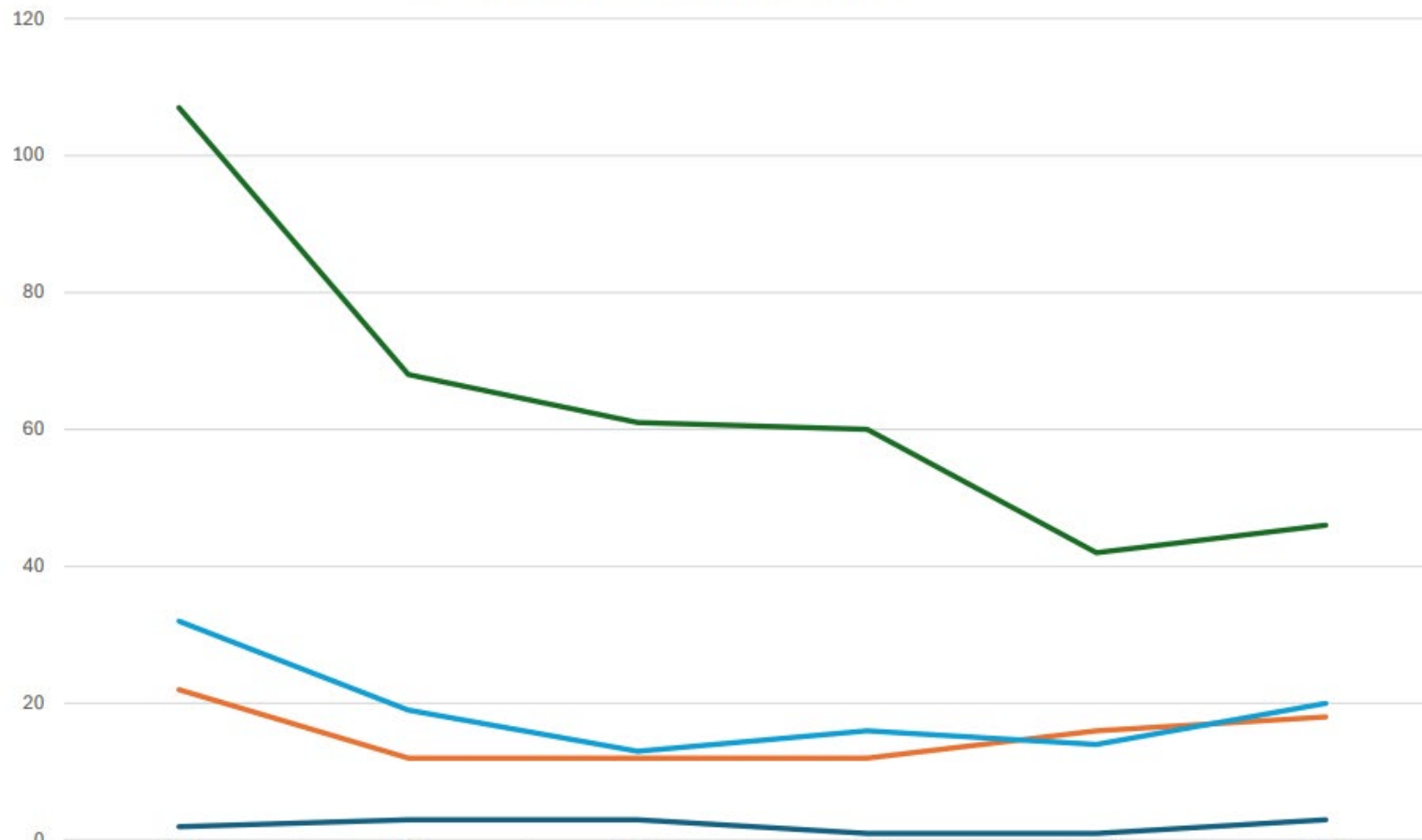


Crime statistics in Historic Sandy

Part I Violent Crime in Sandy Area
Pioneer Avenue - 9000 South and Monroe Street - 700 East
January 1, 2020 - November 30, 2025

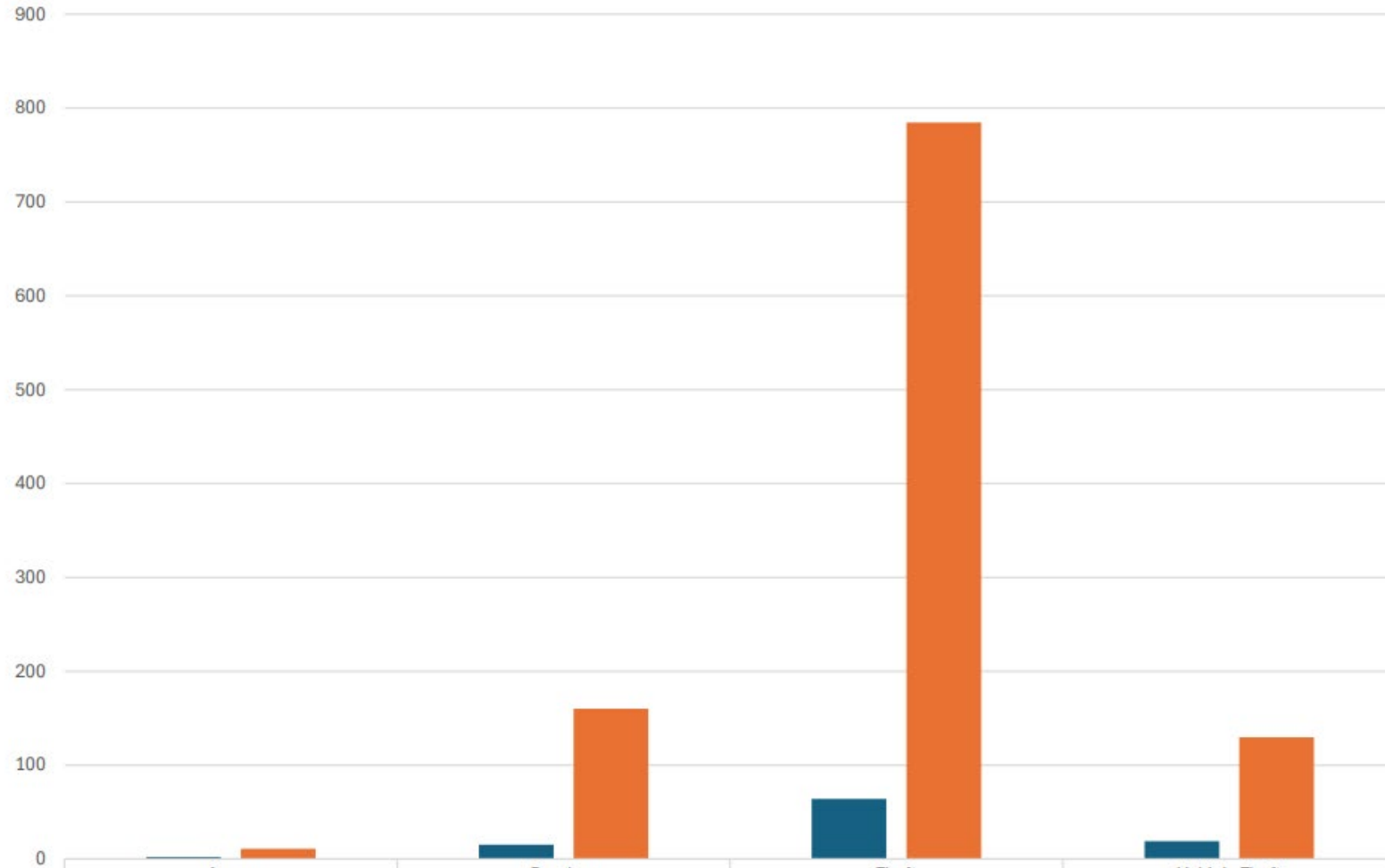


Part I Property Crime in Sandy Area
 Pioneer Avenue - 9000 South and Monroe Street - 700 East
 January 1, 2020 - November 30, 2025



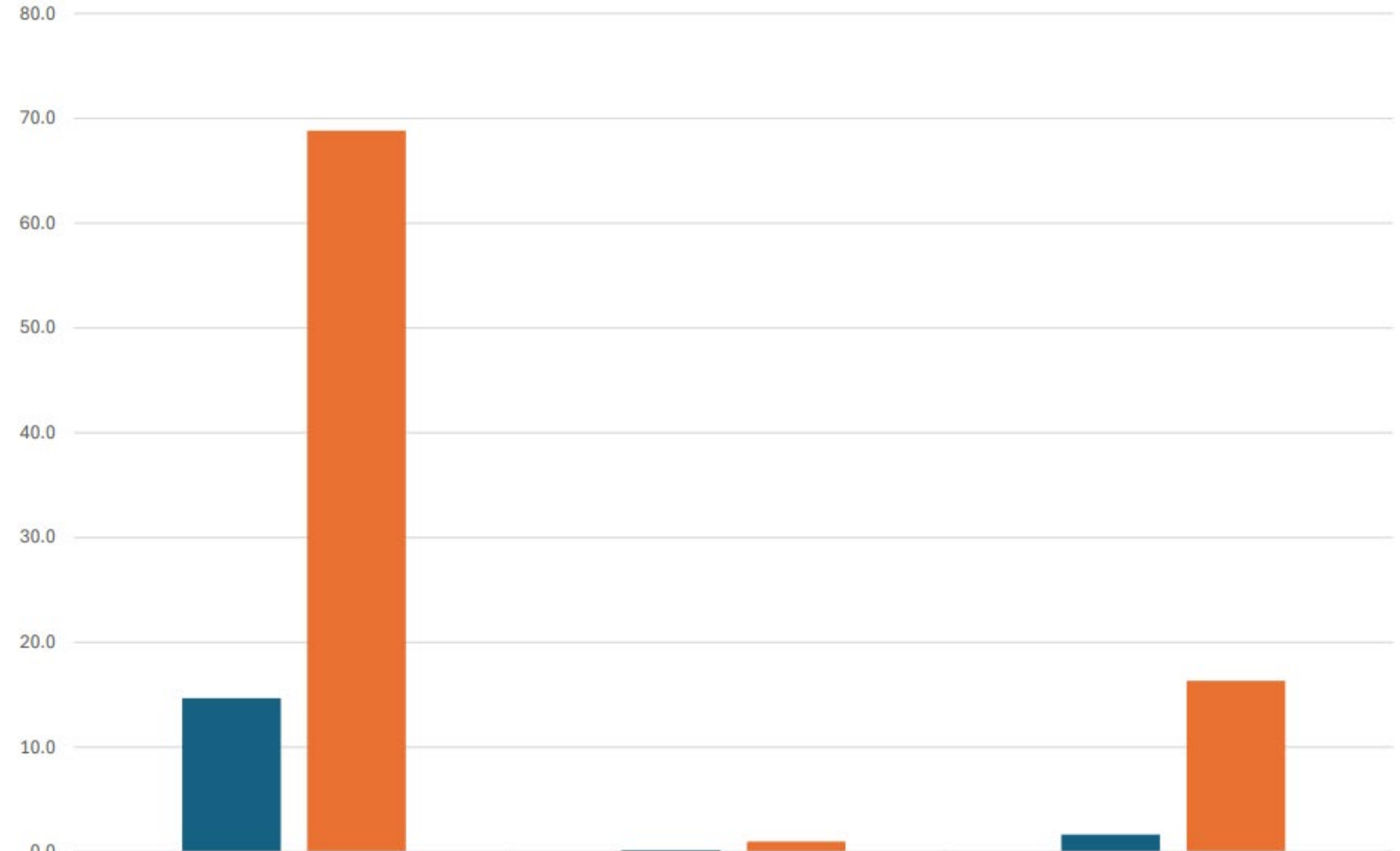
	2020	2021	2022	2023	2024	2025
Arson	2	3	3	1	1	3
Burglary	22	12	12	12	16	18
Theft	107	68	61	60	42	46
Vehicle Theft	32	19	13	16	14	20

Average Number of Part I Property Crime Cases per Year in Sandy Area vs. Sandy Quadrant
 Pioneer Avenue - 9000 South and Monroe Street - 700 East vs. All of Sandy Quadrant
 January 1, 2020 - November 30, 2025



	Arson	Burglary	Theft	Vehicle Theft
Sandy Area	2	15	64	19
Sandy Quadrant	11	160	785	130

Average Number of Part I Violent Crime Cases per Year in Sandy Area vs. Sandy Quadrant
 Pioneer Avenue - 9000 South and Monroe Street - 700 East vs. All of Sandy Quadrant
 January 1, 2020 - November 30, 2025



	Aggravated Assault	Homicide	Robbery
Sandy Area	14.7	0.2	1.7
Sandy Quadrant	68.8	1.0	16.3

Sandy gang member given 20 years in Federal Prison

November 25-
Detective
Worwood case

[Link](#)

Moving forward



Increase communication
residents via crime prevention
team



Add cameras to parks and walking
path



Continue to work with problem
apartment complexes